
VISUAL **ATLAS** OF COOPERATION

**AFGHANISTAN AND TAJIKISTAN
ENVIRONMENT AND HYDROLOGY IN THE UPPER AMU DARYA BASIN**



© Zoi Environment Network 2013
Published in association with UNECE



This publication has been made possible by the generous support of the Government of the Russian Federation.

This publication may be reproduced in whole or in part in any form for educational or non-profit purposes without special permission from the copyright holders, provided acknowledgement of the source is made. No use of this publication may be made for resale or for any commercial purpose whatsoever without prior permission in written form from the copyright holders.

The views expressed in this document are those of the authors and do not necessarily reflect views of the partner organizations and governments.

The designations employed and the presentation of the material in this publication do not imply the expression of any opinion whatsoever concerning the legal status of any country, territory, city or area or of its authorities, or concerning delimitation of its frontiers or boundaries. We regret any errors or omissions that may unwittingly have been made.

Cartography: Matthias Beilstein


Editorial and production team: Otto Simonett, Viktor Novikov, Maria Libert, Geoff Hughes

Contributors and reviewers: Anvar Khomidov, Firuza Illarionova, Nickolai Denisov, Emmanuelle Bour-nay, Carolyne Daniel, Lesya Nikolaeva, Bo Libert, Khairullo Ibodzoda, Talbak Salimov, Neimatullo Safarov, Tatiana Novikova, Makhmad Safarov, Bozor Rakmonov, Karimzhon Abdualimov, Ilhom Rajabov, Begmurod Makhmadaliev, Kodir Boturov, Jalil Buzrukov, Gulniso Nekushoeva, Sulton Rakhimov, Anvar Kamolidinov, Subhon Davlatov, Manuchehr Khojiev, Azizullah Omer, Sultan Mahmood Mahmoodi, Fazel Haq Bokhtari, Ghulam Hassan Amiry, Ghulam Nabi Khorami, Naseer Ahmad Fayeze, Saleh Keshawariz Mohammad, Iskander Beglov, Melis Christian, Nara Luvsan, Andrew Scanlon, Laura Rio, Martin Mergili, Martina Barandun, Oleg Shipin, Igor Klein, Birgit Mannig, Katy Unger-Shayesteh, Stefan Michel.

Cover photo: Panj River © Martin Mergili

While the Panj River separates Afghanistan from Tajikistan, it is also bringing the countries together in transboundary cooperation on environmental and hydrological issues of mutual concern.

ISBN: 978-2-940490-14-1
1st edition, updated, July 2013



Produced by:
Zoi Environment Network
International Environment House
Chemin de Balexert 9,
CH-1219 Chatelaine
Geneva, Switzerland
Tel +41 22 917 8342
Email: enzoizoi@zoinet.org
www.zoinet.org

VISUAL **ATLAS** OF COOPERATION

AFGHANISTAN AND TAJIKISTAN

ENVIRONMENT AND HYDROLOGY IN THE UPPER AMU DARYA BASIN

ACKNOWLEDGEMENTS

Preparation and production of the atlas involved the review of a broad range of information sources and GIS data, and the engagement of local and foreign experts in fields stretching from foreign policy to hydrometeorology. It would not have been possible to gather the wealth of information and photography for the Atlas without the input of the more than 30 contributors.

Presentations and other materials from the bilateral meetings, “Environment and Hydrology Cooperation between Afghanistan and Tajikistan”, held in Dushanbe and Kabul in 2012 and 2013, and other data collected under the UNECE project, “Strengthening Cooperation on Hydrology and Environment between Afghanistan and Tajikistan in the Upper Amu Darya River Basin”, have been used extensively in the preparation of the atlas.

The producers of the atlas thank all contributors and their organizations in the two countries of the Upper Amu Darya basin for providing their time and expertise. In Afghanistan the Ministry of Foreign Affairs, the Ministry of Energy and Water, the Ministry of Agriculture, Irrigation and Livestock, the National Environmental Protection Agency participated in consultation and review of the atlas. In Tajikistan, inputs and comments to the atlas were provided by the Ministry of Foreign Affairs, the Committee on Environmental Protection and Forestry under the Government of the Republic of Tajikistan and its Hydromet Service, the Tajik Biosafety and Biodiversity Centre, the Ministry of Water Economy and Land Melioration, Tajikistan’s IFAS branch, NGO “Nature Protection Team” and others.

Special thanks are due to senior officials and members of the Afghan-Tajik workgroup, who have monitored the atlas production and provided advice from a professional perspective.

At the UNECE Secretariat, supervision was provided by Bo Libert and Andrey Vasilyev, and draft atlas sections were reviewed by Marton Krasznai, Batyr Hajiyev and Iulia Trombitcaia.

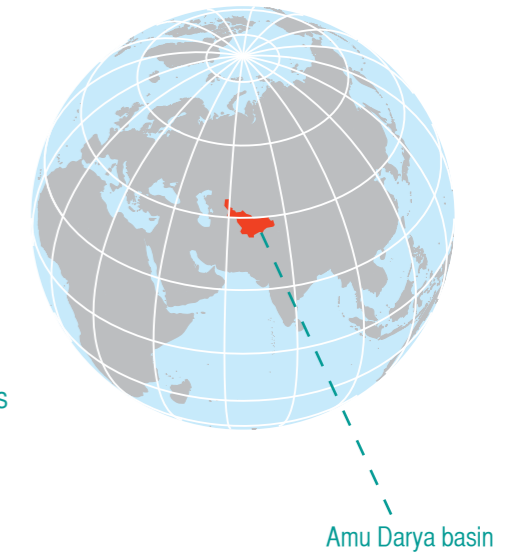
Firuza Illarionova and Anvar Khomidov coordinated the review process of the various drafts and guided local contributions and inputs.

Matthias Beilstein, Emmanuelle Bournay and Viktor Novikov at Zoë Environment Network worked long and hard on the research and preparation of the atlas’s maps and graphics. Maria Libert made the atlas visually appealing and Geoff Hughes aided in a team effort to make the atlas easy to read.

Thanks for the contribution of the outstanding photographs to: Martin Mergili, Lawrence Hislop, Oleg Shipin (photos taken under the DelPHE programme on environment in Northern and Central Afghanistan), Laurie Ashely, Stefan Michel, Vlad Ushakov, Sergey Illarionov, Anvar Khomidov, Neimatullo Safarov, Viktor Novikov (see p. 89 for photo credits). Three satellite images (dust storm in northern Afghanistan, Fedchenko glacier and Medveji glacier) are sourced from NASA Visible Earth.

CONTENTS

6	Foreword
7	About This Atlas
8	Preface The Islamic Republic of Afghanistan
9	Preface The Republic of Tajikistan
10	Introduction to Afghanistan and Tajikistan
12	Introduction to the Aral Sea Basin
13	Introduction to the Amu Darya River Basin
14	The Shrinking Aral Sea
14	Regional Land and Water Issues
15	Regional Climate Change and Natural Disaster Impacts
16	Introduction to the Upper Amu Darya River Basin
17	Population
17	Infrastructure
35	People and the Economy
37	Landsat Image of the Upper Amu Darya Basin from Space
39	Landscape Diversity
41	Land Cover
42	Main Ecosystems
43	Ecological Footprint and Impacts on Ecosystems
43	Species Diversity and Habitat Conservation
45	Flagship and Migratory Species
47	Protected Areas
50	International Biodiversity-related Agreements and World Heritage Sites
51	The Aichi Biodiversity Targets 2011–2020
54	Average Temperature in January
54	Average Temperature in July
55	Annual Precipitation
55	Meteorological Stations
56	Global and Regional Climate Change
58	Future Regional Climate Projections
59	Climate Change Impacts on Glaciers and Rivers
61	Climate Change Concerns and Vulnerability
63	Glaciers
64	Fedchenko Glacier
66	Medveji Glacier
69	River Density and Hydrological Monitoring Network
71	Watersheds
73	Groundwater, Rivers, Lakes and Reservoirs
74	Annual River Flow
75	Environmental Factors Controlling Floods
75	Sarez Lake Flood Risk Scenario
77	Extreme Weather Events and Natural Disasters
79	Impacts of Natural Disasters
81	Key Environmental Concerns
83	Regional Cooperation on Hydrometeorology and Environmental Protection
84	Priority Areas for Cooperation
86	References
91	Photo Credits



FOREWORD

Economic development and natural resource management are top priorities for cooperation between the Islamic Republic of Afghanistan and the Republic of Tajikistan. For both countries the adequate knowledge and sharing of information about natural resources and hazards are important.

Afghanistan shares the Aral Sea basin with the other Central Asian countries – Kazakhstan, Kyrgyzstan, Tajikistan, Turkmenistan and Uzbekistan. While water and environmental cooperation is established among the latter countries, there is limited cooperation with Afghanistan. The Upper Amu Darya basin is shared by Afghanistan and Tajikistan and efforts of the two countries to develop cooperation on hydrology and environment are much welcomed.

The United Nations Economic Commission for Europe (UNECE) decided in 2011 to initiate a project within the framework of the United Nations Special Programme for the Economies of Central Asia to support the cooperation between Afghanistan and Tajikistan on environment and water issues. The project builds on the principles of the UNECE Convention on Protection and Use of Transboundary Watercourses and International Lakes and other UNECE environmental conventions. Funding was kindly made available by the Government of the Russian Federation.

The UNECE Water Convention is currently the only international legal framework in force governing the management of transboundary water resources. The implementation of the convention has led to significant improvement in transboundary water management in the UNECE region, making it the most advanced in this respect worldwide. The Parties amended the convention in 2003 to open it up to non-ECE countries. It is expected that non-UNECE countries such as Afghanistan will be able to accede to the convention at the end of 2013. Neither Afghanistan nor Tajikistan is a Party, but some of the core principles of the convention are applied in the UNECE project to support bilateral cooperation.

Zoï Environment Network, a nongovernmental nonprofit association based in Switzerland, has contributed to UNECE water assessments and helped facilitate implementation of UNECE and United Nations conventions in Central Asia. Based on this work and Zoï's previous work with Afghanistan, the organization was invited to assist in the facilitation of the Afghan-Tajik cooperation process. In the development of this atlas, Zoï's special talents for presenting environmental issues visually have been of particular value.

A bilateral meeting was organized in March 2012 in Dushanbe to discuss common priorities and the institutional platform for cooperation. The lack of broadly available information on water and the environment was identified as an impediment. It was decided to develop an atlas with contributions from the two countries to provide an accessible, substantive background for the further development of bilateral cooperation.

With 100 photos and 50 maps and graphics based on official sources and original research, this well-illustrated atlas presents information at the river basin – as opposed to the national – level, and portrays challenges from the regional rather than the country perspective. With the objective of supplementing information already available in each of the countries, the atlas is designed to help local policymakers and experts as well as readers outside the region, donors and the international community understand the basin's natural resources, common needs and priorities. It starts with brief introductions to the countries, illustrates the Amu Darya River basin as a part of the Aral Sea basin and provides details on the Upper Amu Darya.

ABOUT THIS ATLAS

Maps, graphics and photographs are a rich and effective way of depicting the environment and ongoing ecological changes, but such visual presentations can tend to make the environment seem a bit simpler or more ideal than it may really be. This atlas makes no claim for either completeness or objectivity: something is always omitted and someone – photographer, cartographer, analyst, writer and editor – always makes a decision about what to include or exclude. But while this atlas may be unavoidably subjective in some respects, it strives to be accurate and useful.

Physical and social geographers, water scientists, policymakers and practitioners define the borders of the Amu Darya River basin according to different criteria. This atlas uses a combined approach that fits several of the definitions. Geographically, the beginning of the Amu Darya River is the confluence of Vakhsh and Panj rivers, and all areas above this point belong to the Upper Amu Darya. At the same time, the river basin definition in Afghanistan considers the Kunduz River as part of the Upper Amu Darya so the atlas takes this into account. While the Kofarnihon River in Tajikistan and the Khulm and Balkab rivers in Afghanistan have many common environmental and social characteristics with the Upper Amu Darya basin, they are not part of it in the context of this atlas and therefore not covered in detail.

Ride a donkey on breathtaking mountain trails or take a boat down rapid rivers in the Upper Amu Darya basin and you will hear the same valley, river or place called by different names. The spelling of geographic names (rivers, lakes, mountains, settlements, places of interest) in this atlas generally follows the internationally accepted and well-known names, and reflects local names in common usage in both countries, based on reviewers' comments.

The atlas includes several two-page illustrations, some with maps coupled with graphics, diagrams, photographs and text captions to create a compelling and visual presentation of information, and to provide readers a broader understanding of the priority environmental issues and trends in a geographic context. Maps with photographs are visualized narratives of selected atlas themes, such as land cover, climate change or natural disasters.

Many maps have shaded-relief backgrounds to provide a sense of terrain. Selected features (mountain summits and chains, main rivers, cities and villages) are labelled. Rivers, lakes and wetlands are mainly shown in blue, but sometimes in gray or another colour to fit the overall design. Within a map, featured places and issues are illustrated in colour, while adjacent areas are shown in little detail. In most cases a vertical header gives the title of the map.

The original maps were designed mainly for standard-sized A4 (210 x 297 mm) and A3 (297 x 420 mm) formats, although the digital version of the atlas allows readers to zoom to print the desired size. The scale and size of all maps correspond to the amount or complexity of the information shown on the maps or the visuals within the maps. Detailed references for all maps and other data used in the atlas are provided in the Reference section. Suggestions or comments regarding the atlas contents and its further evolution and improvements are welcome.

PREFACE – THE ISLAMIC REPUBLIC OF AFGHANISTAN

Most people in Afghanistan depend on natural resources as the backbone to their livelihoods. Therefore, protection and proper management of natural resources, water being the most valuable, is key for job creation, the improvement of people's livelihoods and poverty alleviation.

Afghanistan is an upstream country of the Amu Darya River basin. After Tajikistan, Afghanistan produces the second-largest quantity of water flowing into the basin from its highland areas. However, due to the past three decades of war, Afghanistan has not had the opportunity to manage its water resources properly, which explains why Afghanistan uses the least water from this basin. Concurrently, due to global warming, climate change and inconsistent patterns of rainfall, the region has experienced seasonal floods and droughts that have caused widespread damage across the region in recent years. Similarly, devastation of vegetation cover in the basin, especially in the upstream areas, is also one of the main factors leading to increased flood occurrences, causing catastrophic destruction of the environment and infrastructure in Afghanistan. Therefore, the restoration of vegetation cover in the Upper Panj-Amu Darya River basin is one of our main priorities.

Furthermore, due to the decades of war, the hydrological network of the country has been completely destroyed and thus we are faced with a shortfall of the hydrological data necessary for hydrologic studies and analyses. This issue has created problems in the planning and management of water resources and is a serious limiting factor in flood and drought forecasting and warning systems. In order to address this problem, the rehabilitation of a number of hydrological networks and activities, including the renovation of some hydrological stations, has resumed after a long suspension from 1980 to 2007. We hope that with data exchange between Tajikistan and Afghanistan, we will be able to develop and implement flood and drought warning systems. Together through our mutual cooperation efforts, we can work to decrease the negative impacts on our countries.

Afghanistan has deep historical and cultural ties with Tajikistan. The Panj-Amu Darya River basin forms the geographical border between the countries, and it has been a border of friendship and brotherhood throughout history.

Presently, both countries are faced with major challenges resulting from negative impacts of climate change, loss of important ecosystems and biodiversity, exponential population growth and the resultant increased demand for water and energy by the upstream communities of the Amu Darya River basin on both sides of this shared water boundary. We need to address these problems jointly.

The inhabitants of the mountainous areas that form the upper parts of the basin have inherited the land and water resources from past generations who have lived and worked in these areas for hundreds of years, guaranteeing a sound and sustainable subsistence-based economic situation and environmental sustainability. Therefore, it is the responsibility of both our nations to continue to protect our natural resources properly against the threats of climate change and population growth, through joint cooperation, and to make sure that we use our natural resources sustainably so that future generations can also use and benefit from them as we are doing now. This is why we support the expansion of our cooperation efforts with Tajikistan in the field of natural resources protection, especially in the Upper Panj-Amu Darya River basin. Fortunately, based on several previous meetings, both sides have expressed a strong interest and belief in this joint cooperation.

The joint development of the Upper Panj-Amu Darya River basin atlas is tangible evidence of this cooperation between our two countries in the areas of environmental protection and hydrological data improvement. And we hope that this cooperation will be further expanded in



the future, and that both countries will take the next steps for cooperation with other regional partners in the Panj-Amu Darya River basin.

The Afghan side would like to express its gratitude to the United Nations Economic Commission for Europe (UNECE) and other supporting international institutions for their efforts in facilitating joint cooperation between Tajikistan and Afghanistan regarding environmental protection, hydrological monitoring and rehabilitation and sustainable development of the Upper Panj-Amu Darya River basin. We hope for the continuation of such support and cooperation of the UNECE for both countries.

Eng. Shojauddin ZIAIE

Deputy Minister for Water Sector, Ministry of Energy and Water

PREFACE – THE REPUBLIC OF TAJIKISTAN

The United Nations General Assembly declared 2013 the United Nations International Year of Water Cooperation. To mark the year, Tajikistan will host an international conference in Dushanbe. The timely release of this atlas of cooperation, which demonstrates the complexities of transboundary water issues, adds to the celebration. As the country responsible for most of the water in the Amu Darya basin, Tajikistan appreciates the international approach to the use and monitoring of international rivers.

Warm neighbourly relations in the greater Central Asia region are essential to the security, stability and development of the region. A new era of Afghan-Tajik relations builds on the connections established through energy, roads and communications. Both countries can reinforce these trends through cooperation on environmental issues.

Tajikistan has a well-developed network of protected areas, some of which are on the border with Afghanistan where migratory species move between the countries. Biodiversity conservation is one of several areas that will only improve through cross-border cooperation. Hydrological knowledge and observations will improve through strengthened cooperation on water resources, as will the responses to natural disasters and the planning for climate change adaptation.

The agreement on cooperation on the development and management of water resources of the Panj and Amu Darya Rivers, signed on 25th October 2010 by the Ministers of Foreign Affairs in the presence of the Presidents of the Republic of Tajikistan and the Islamic Republic of Afghanistan, represents an important milestone of cooperation between the two countries. Now, Tajikistan is increasingly engaging with Afghanistan on more practical matters – bilateral meetings, the exchange of knowledge and the establishment of task forces and expert groups on environmental and hydrology issues. The countries are currently discussing matters of biodiversity, climate change, and energy. We have shared this common river border for centuries. Together we now see our common interests in economic and environmental cooperation, and can envision such cooperation extended throughout Central Asia.

We welcome all readers to participate in whatever ways they can to support the cooperation between the countries, and we look forward to a bright, shared future.

Dr. Talbak SALIMOV

Chairman of the Committee on Environmental Protection under the Government of the Republic of Tajikistan





Ancient crossroads from India and China to Europe and the Middle East pass through the Afghan-Tajik region of the Amu Darya. The populations here are ancient, too, and mainly rural. The mountain areas are still home to numerous sub-ethnic groups with their own languages and traditions. Problems common to both countries include poverty, energy deficits, vulnerability to natural disasters, and environmental stress and the scarcity of natural resources due to growing populations. Cooperation between the countries can reveal common solutions.

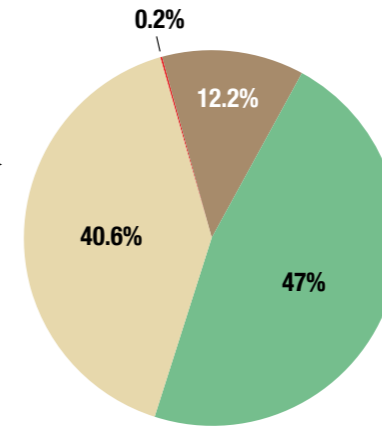
Afghanistan



Land use

- Pastures
- Arable land
- Permanent crops
- Other land

Source: FAOSTAT (faostat3.fao.org), data for 2011

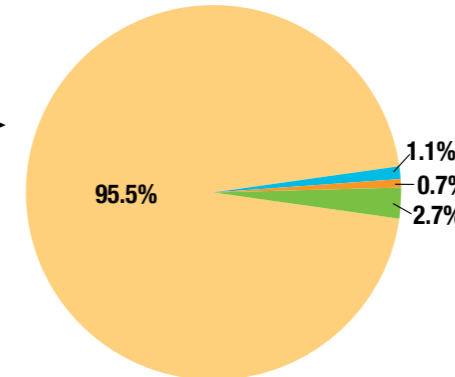


Land area: 65 223 thousand ha

Main crops

- Cereals (inc. rice)
- Fibre
- Roots and tubers
- Vegetables

Source: FAOSTAT (faostat3.fao.org), data for 2011



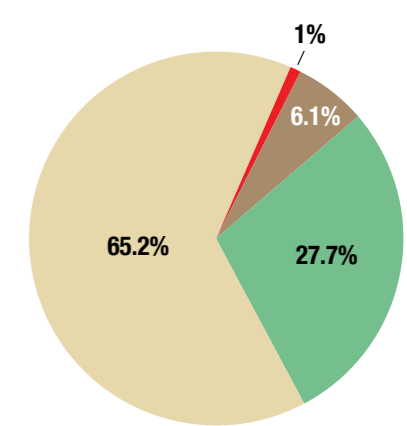
Area occupied by main crops: 2 950 thousand ha

Arable land, hectare per capita

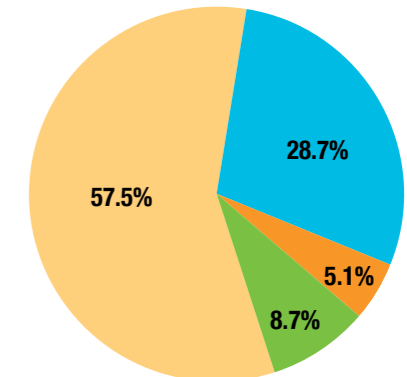
Source: WB World Development Indicators, data for 2010



Tajikistan



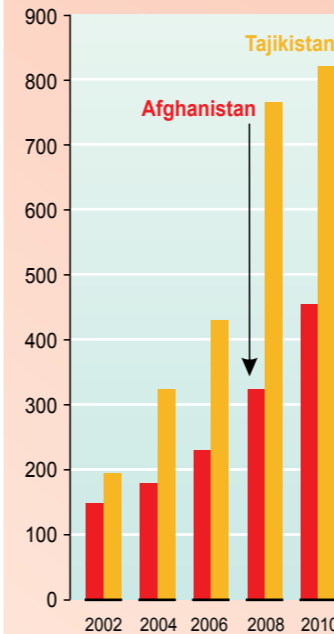
Land area: 13 996 thousand ha



Area occupied by main crops: 715 thousand ha

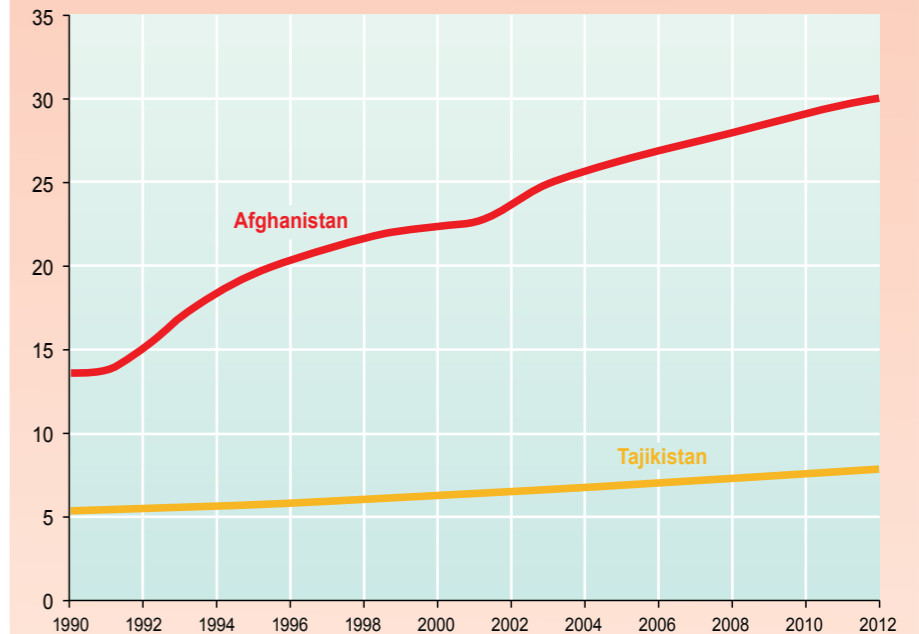


Gross Domestic Product current U.S. dollars per capita



Source: WB World Development Indicators

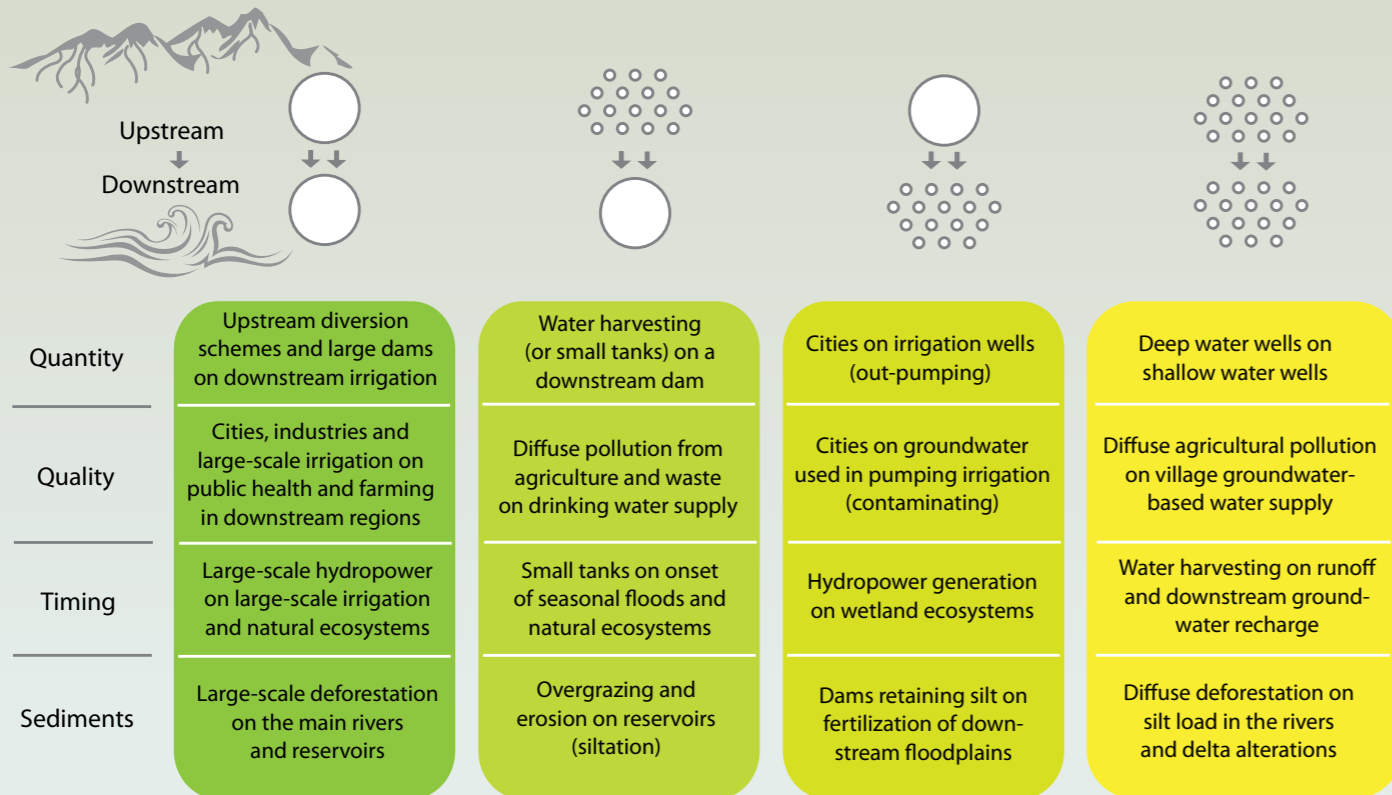
Population Growth persons, million



Source: U.S. Census Bureau (www.census.gov/population/international/data/idb/)




Effects of water uses on quantity, quality, timing and sediments



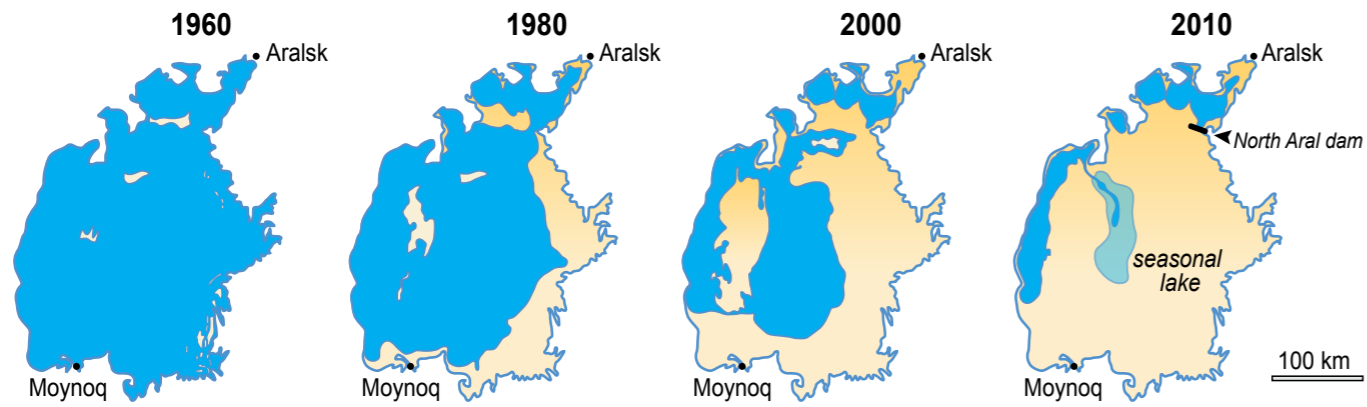
Graph adapted from UNESCO's 3rd World Water Development Report (2009)

At almost 2 500 km long, the Amu Darya is the longest river in Central Asia, and is shared by five countries. Less than 1 000 km of the river's length is in the Upper Amu Darya where too much water and periodic flooding are problems, while the lower Amu Darya typically has too little water. On average, the main river carries a volume of 62 km³ annually. The total water resource – including all the streams in the river basin – comes to 75 km³ of surface water and 25 km³ of groundwater, but the water volume varies considerably year to year. The hydrographic area covered by the Amu Darya basin is 500 000 km², but when all of the canals are included, the size more than doubles.

Humans interfered little in the Amu Darya before the 1950s when massive irrigated agriculture began in the region. Now, irrigated land in the larger basin covers more than 5 million hectares – 4 million in Turkmenistan and Uzbekistan, and 1 million in Afghanistan and Tajikistan. The expansion of irrigation led to significant diversions of water and a dramatic reduction in the river flow. Since the 1980s the Amu Darya has occasionally stopped flowing into the Aral Sea, causing a creeping ecological disaster that included the dying out of fisheries and increased environmental stress.



The shrinking Aral Sea



Source: http://earthobservatory.nasa.gov/Features/WorldOfChange/aral_sea.php; Climate Change Central Asia: a visual synthesis report (2009)

Change in surface temperature, 1951-2001



Change in precipitation, 1951-2001



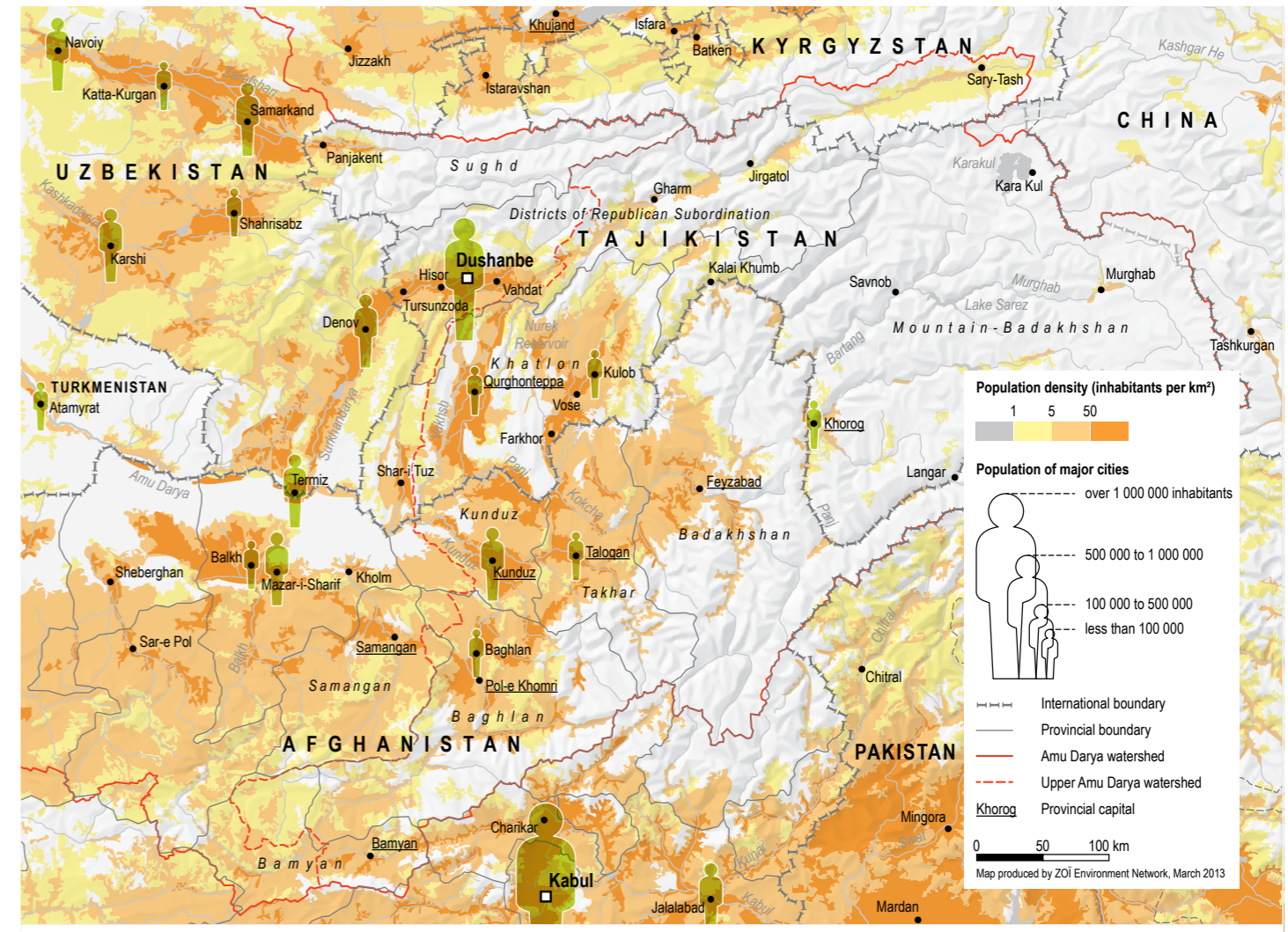
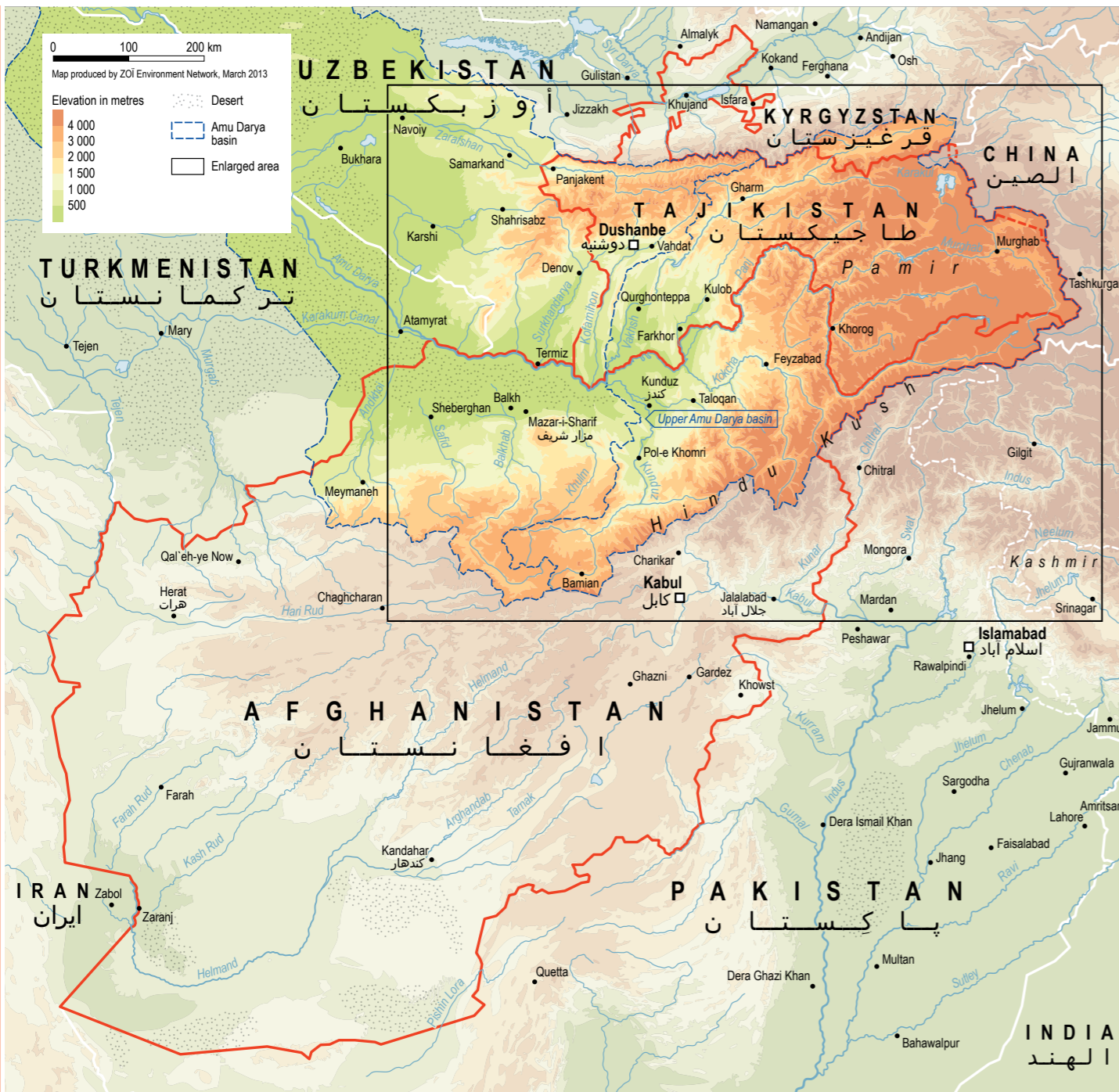
The Aral Sea is a major victim of irrational water resource use over the years. The population of the Amu Darya delta has suffered from this environmental catastrophe as the sea has turned into a desert.

In the Upper Amu Darya, water quality is not a major issue, but in the lower basin a doubling of salt concentrations has caused a notable deterioration in water quality.

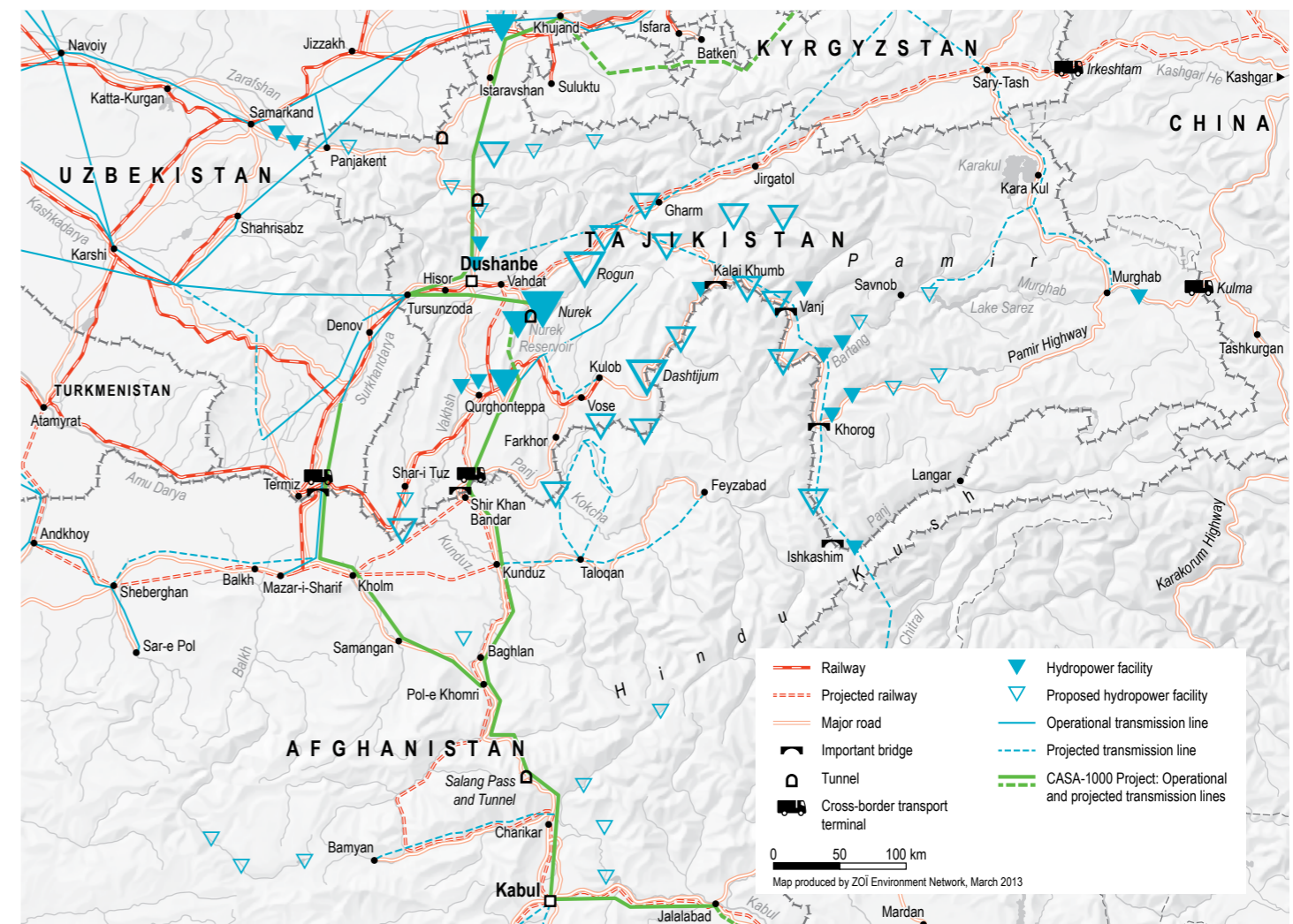
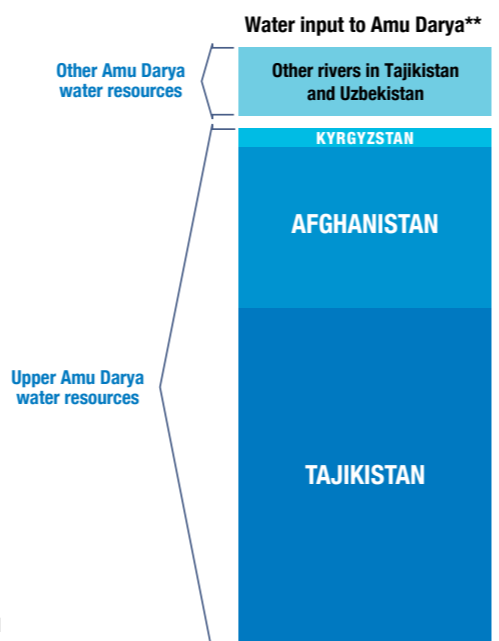
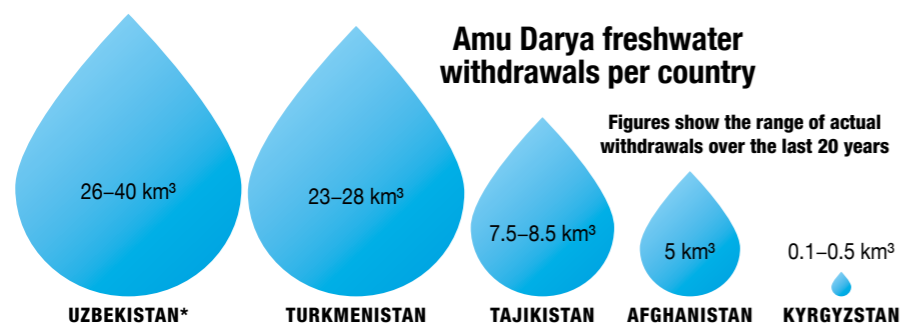
- Land degradation impacts
- Salinisation of irrigated lands
- Water-logging
- Depletion of forests and shrubs
- Forest and soil rehabilitation efforts
- Areas above 2 000 metres
- Flood plain forests (Tugai forests)
- Major regional sources of dust, aggravated by human activities
- High mineralization of river water
- Moderate mineralization of river water
- Agricultural runoff with high water mineralization into deserts
- Agricultural runoff with high water mineralization back into rivers
- Salt and dust particles carried by wind storms and affecting human health, agriculture and infrastructure



- Rivers with intense water use and increased stress from climatic and hydrological changes
- Large river deltas with increased environmental stress
- Potential spread of invasive species, locusts and vector-borne diseases
- Increased heat stress for rural workers in agricultural fields
- Impact on regional climate and dust storms due to shrinkage of the Aral Sea
- Increased risk of climate-related hazards in the mountains; increase in surface run-off due to more intense glacier melt and hydrological cycle disruptions
- Increased risk of drought on agricultural lands; decrease in surface run-off due to drier climate conditions
- Desert
- Areas above 2 000 metres
- Significant historical earthquakes
- Major recent floods
- Risk of glacial lake outburst floods



Geographically, the confluence of the Panj and Vakhsh Rivers marks the beginning of the Amu Darya. These two rivers contribute more than 80% of the Amu Darya flow. The 3 500 m average elevation of the Panj and Vakhsh defines the character and hydrology of the Amu Darya, which on average deposits 200 million tonnes of silt or suspended sediments downriver annually. These fertile sediments provide a good basis for agriculture in the downstream flood plains. In the Upper Amu Darya basin, the rivers are rapid and narrow with flood plains only a few dozens or hundreds of metres wide, but the downstream flood plains can range from 5 to 20 km across. The main water use along the course of the river is irrigation for agriculture.



*Including sub-basins of Zarafshan and Kashkadarya
Source: CA Water Info (→ www.cawater-info.net)

** Excluding sub-basins of Zarafshan, Kashkadarya, Murgab and Tejen (Hari Rud)



The Amu Darya rises in the Pamir, Alai and Hindu Kush mountains at an elevation of 4 500 m. Snow cover and glaciers in the mountains play a crucial role in the behaviour of the river.



As rivers flow down from the mountains in the Upper Amu Darya basin, they form spectacular alluvial fans where mountain villages appear. From the air, a village in Afghanistan looks like one in Tajikistan, and both take the same approach to the use of land and water resources.



Agriculture in the mountains often appears to be an idealized existence where people live in perfect harmony with nature.

The mountains are spectacular in winter, but life there is hard. With little to do agriculturally, the people shift their focus to domestic activities and trade, but the huge quantity and high quality of snow offers the prospect of adding economic diversity to the region in the form of national and international winter sports tourism, assuming that secure conditions can be provided.







Some 700 km downstream from the river's mountain sources, the terrain opens up, and the river gets wider and begins to meander. Here the environmental conditions are not as challenging, there is room for more people and their animals, and pistachio forests grow.



*In its next stage,
the river flows through
mostly sandy desert
and empties into
the Aral Sea.*



In other parts of the river basin, the social contrast is as noticeable as the physical – the practice of large-scale agriculture and year-round electricity supply signifies greater development, and here the children receive an education.

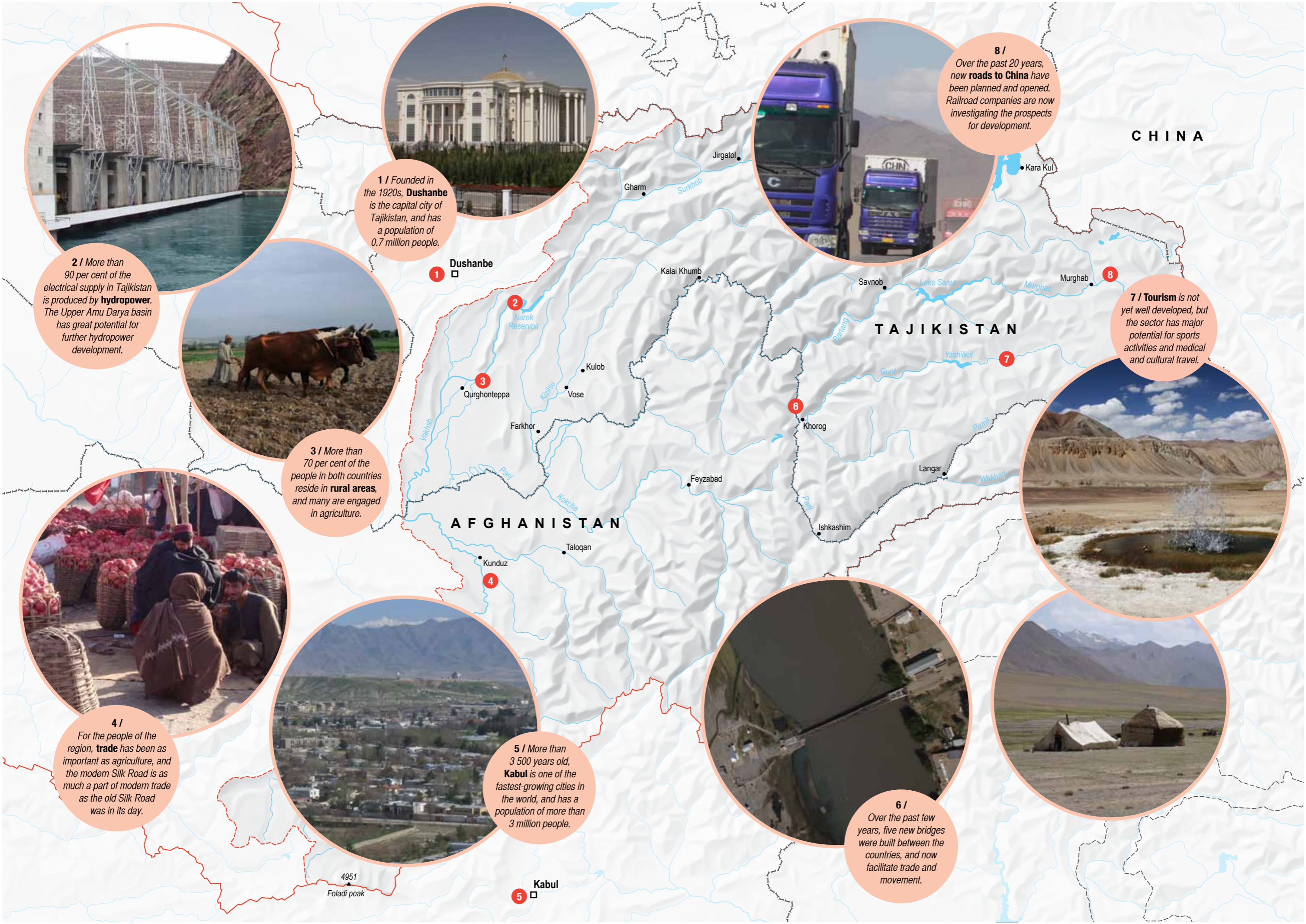
Archaic houses and mountain trails fit only for donkeys and fearless trekkers reflect a lifestyle that has changed little over the centuries. The people in this most remote mountain area of the Amu Darya basin live as their ancestors lived. Literacy rates are low, and access is difficult.





The river gives the people of the Amu Darya basin the means for sustaining life – food; hydropower; communication and trade through river traffic; and water for irrigation.





1 / Founded in the 1920s, **Dushanbe** is the capital city of Tajikistan, and has a population of 0.7 million people.

2 / More than 90 per cent of the electrical supply in Tajikistan is produced by **hydropower**. The Upper Amu Darya basin has great potential for further hydropower development.

3 / More than 70 per cent of the people in both countries reside in **rural areas**, and many are engaged in agriculture.


4 / For the people of the region, **trade** has been as important as agriculture, and the modern Silk Road is as much a part of modern trade as the old Silk Road was in its day.

5 / More than 3 500 years old, **Kabul** is one of the fastest-growing cities in the world, and has a population of more than 3 million people.

6 / Over the past few years, five new bridges were built between the countries, and now facilitate trade and movement.

8 / Over the past 20 years, new roads to **China** have been planned and opened. Railroad companies are now investigating the prospects for development.

7 / **Tourism** is not yet well developed, but the sector has major potential for sports activities and medical and cultural travel.



CHINA

TAJIKISTAN

AFGHANISTAN

4951
Foladi peak

5
Kabul

Kara Kul

8
Murghab

7
Yashikul

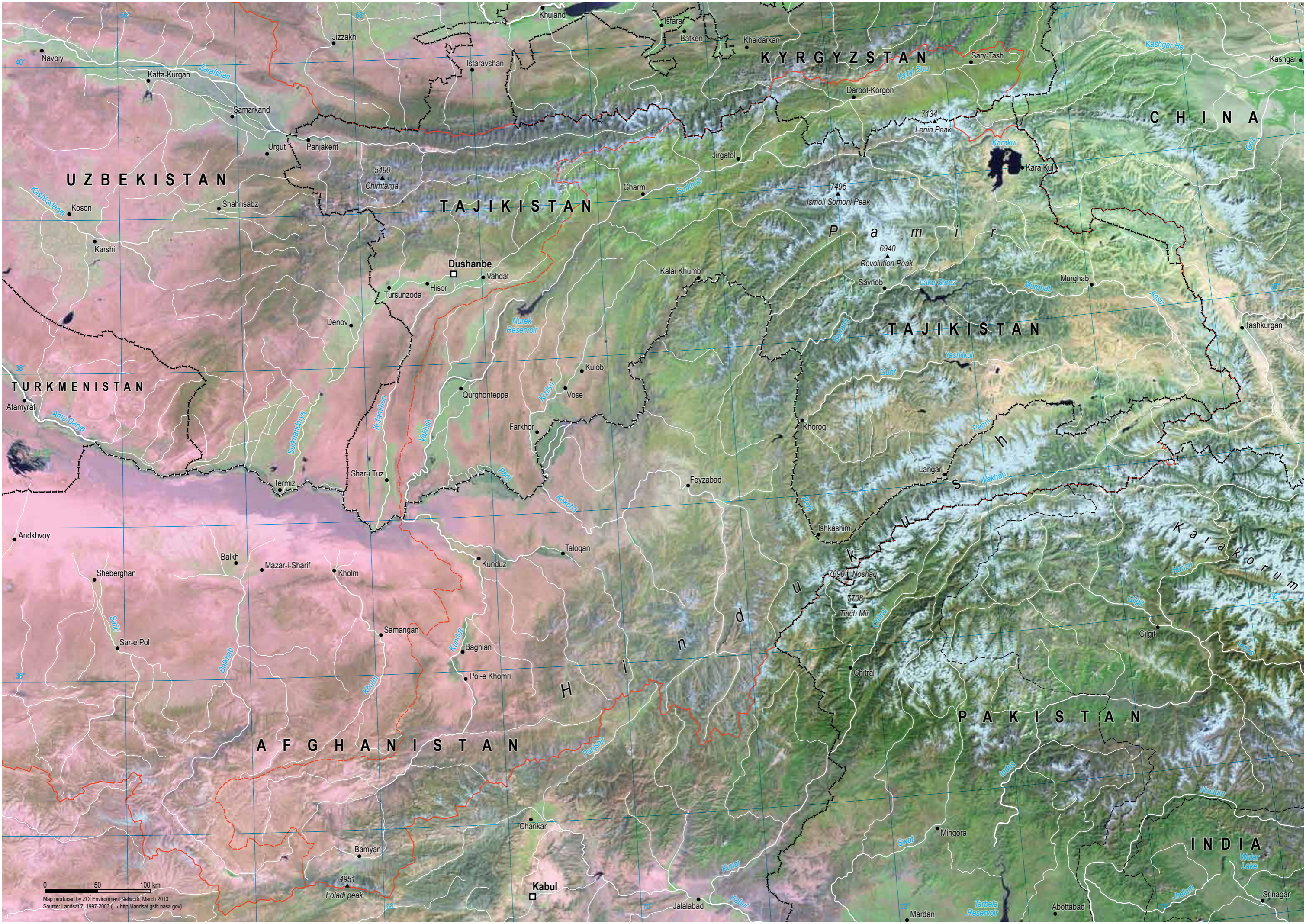
6
Khorog

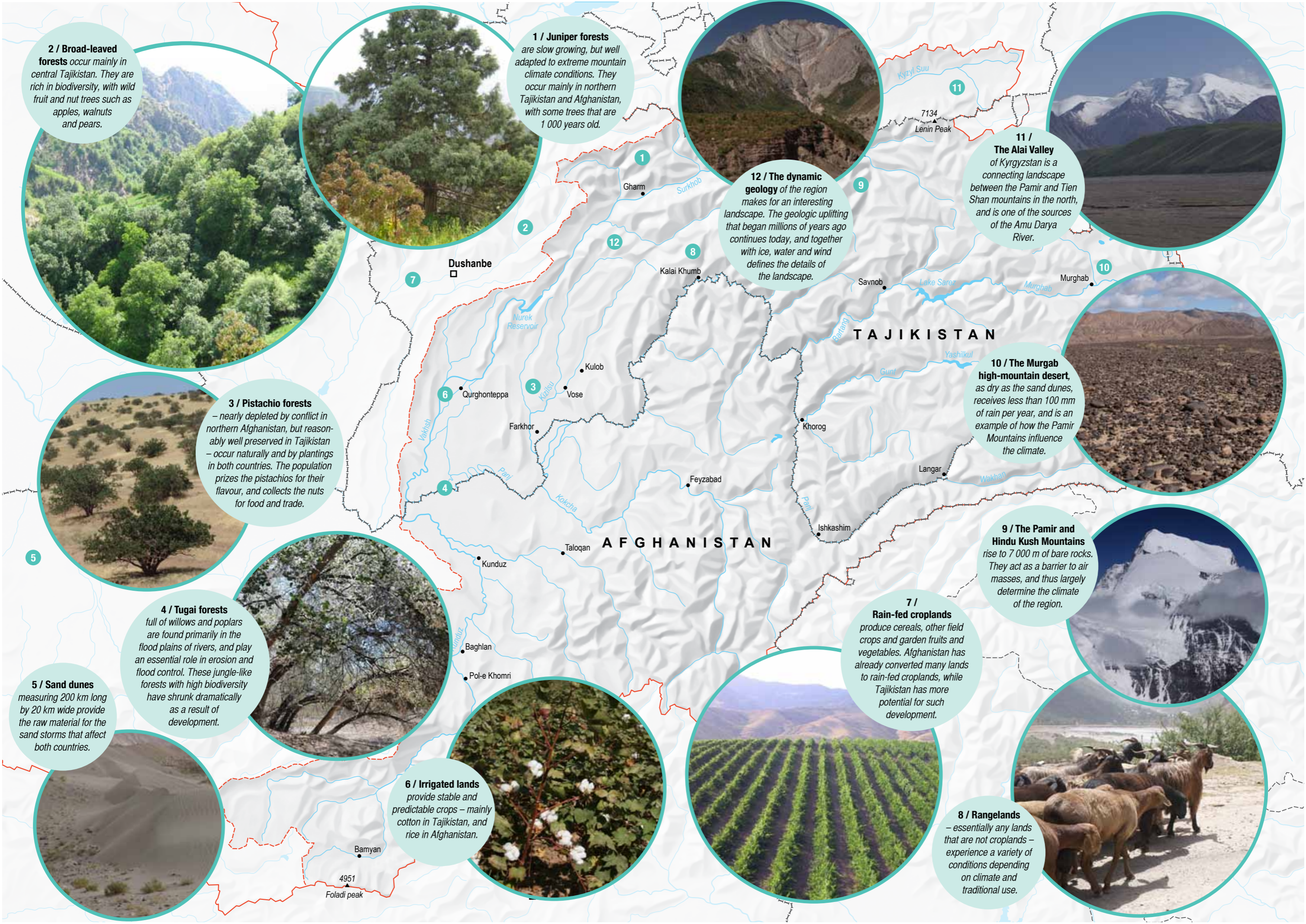
4
Kunduz

2
Nurek Reservoir

3
Qurghonteppa

1
Dushanbe






2 / Broad-leaved forests occur mainly in central Tajikistan. They are rich in biodiversity, with wild fruit and nut trees such as apples, walnuts and pears.



1 / Juniper forests are slow growing, but well adapted to extreme mountain climate conditions. They occur mainly in northern Tajikistan and Afghanistan, with some trees that are 1 000 years old.



12 / The dynamic geology of the region makes for an interesting landscape. The geologic uplifting that began millions of years ago continues today, and together with ice, water and wind defines the details of the landscape.

11 / The Alai Valley of Kyrgyzstan is a connecting landscape between the Pamir and Tien Shan mountains in the north, and is one of the sources of the Amu Darya River.



10 / The Murgab high-mountain desert, as dry as the sand dunes, receives less than 100 mm of rain per year, and is an example of how the Pamir Mountains influence the climate.



3 / Pistachio forests – nearly depleted by conflict in northern Afghanistan, but reasonably well preserved in Tajikistan – occur naturally and by plantings in both countries. The population prizes the pistachios for their flavour, and collects the nuts for food and trade.



9 / The Pamir and Hindu Kush Mountains rise to 7 000 m of bare rocks. They act as a barrier to air masses, and thus largely determine the climate of the region.



4 / Tugai forests full of willows and poplars are found primarily in the flood plains of rivers, and play an essential role in erosion and flood control. These jungle-like forests with high biodiversity have shrunk dramatically as a result of development.



5 / Sand dunes measuring 200 km long by 20 km wide provide the raw material for the sand storms that affect both countries.



7 / Rain-fed croplands produce cereals, other field crops and garden fruits and vegetables. Afghanistan has already converted many lands to rain-fed croplands, while Tajikistan has more potential for such development.



6 / Irrigated lands provide stable and predictable crops – mainly cotton in Tajikistan, and rice in Afghanistan.



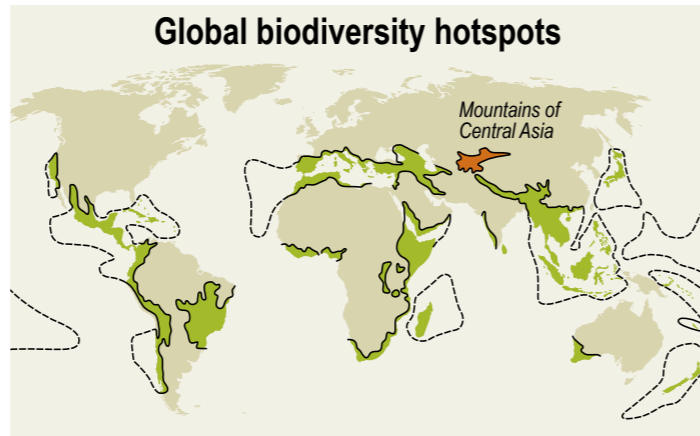
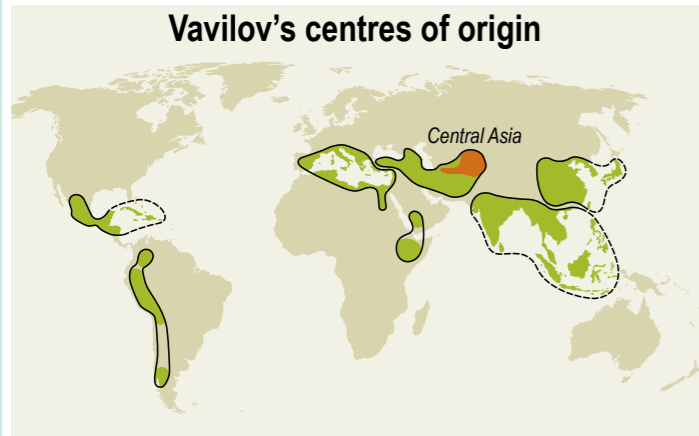
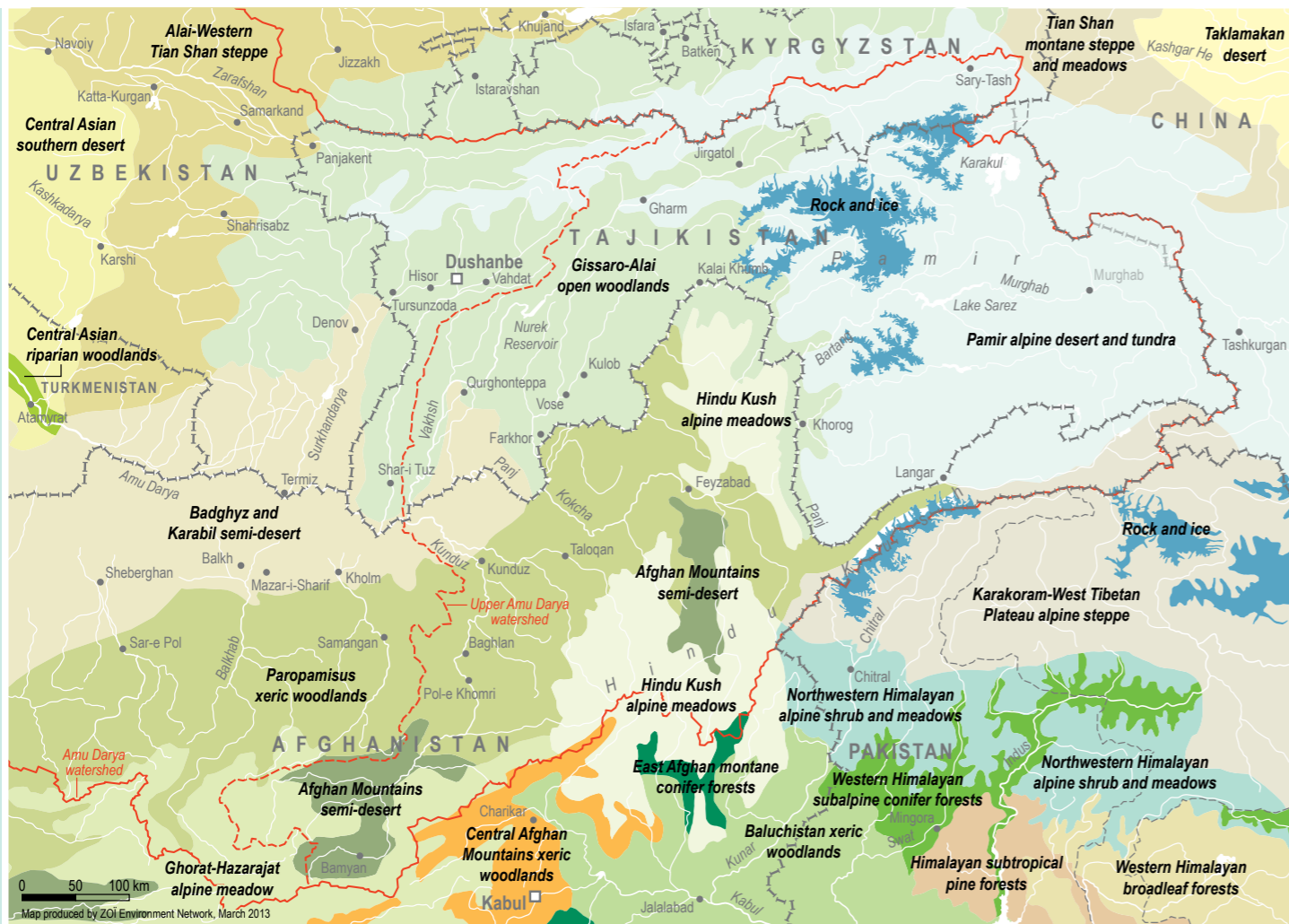
8 / Rangelands – essentially any lands that are not croplands – experience a variety of conditions depending on climate and traditional use.





- Irrigated cropland
- Mosaic of vegetation (cropland, forest, shrub, grassland); Afghanistan: cropland
- Forest
- Pasture and grassland
- Glaciers
- Sand dunes
- Badlands

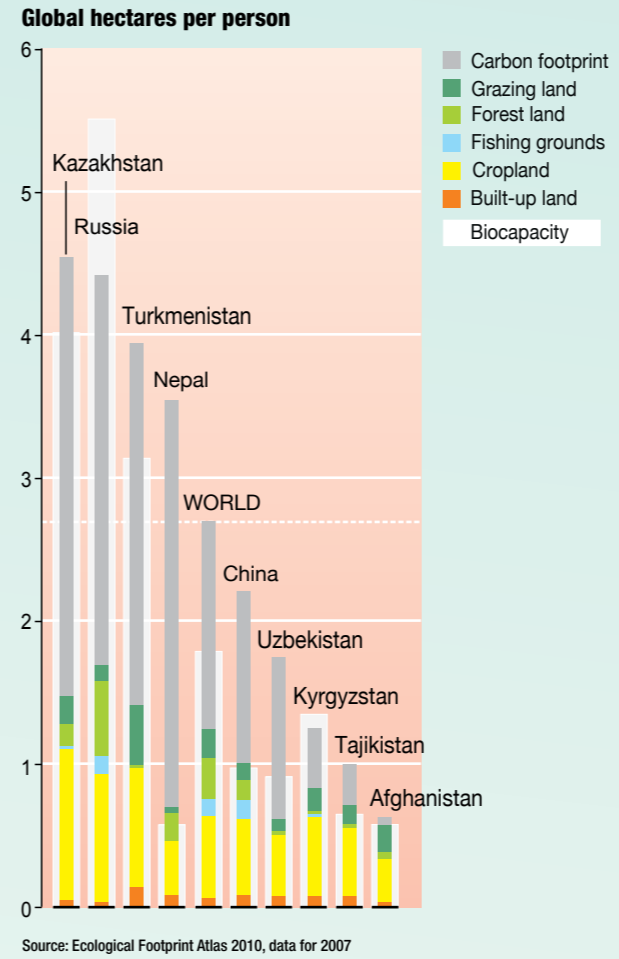
0 50 100 km
 Map produced by ZOI Environment Network, March 2013



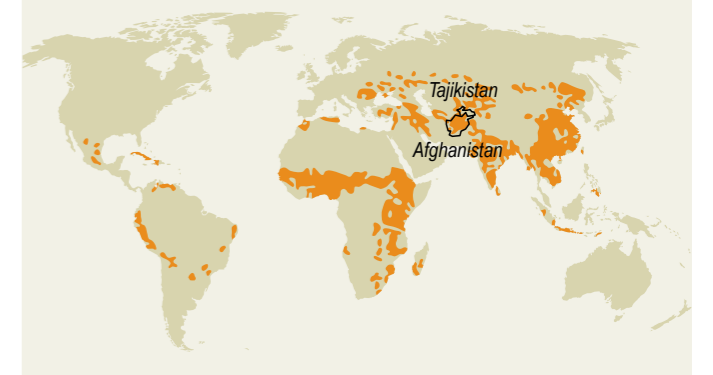
The Upper Amu Darya region is famous for harbouring genetic resources of the wild species of several domesticated plants and animals such as wheat, carrots, almonds, pistachios, pomegranates as well as sheep and goats. The region is crucial to the maintenance of globally significant wildlife and ecosystems. It also provides a profound sense of place, a source of inspiration and a rich cultural heritage.



Ecological Footprint and Biocapacity



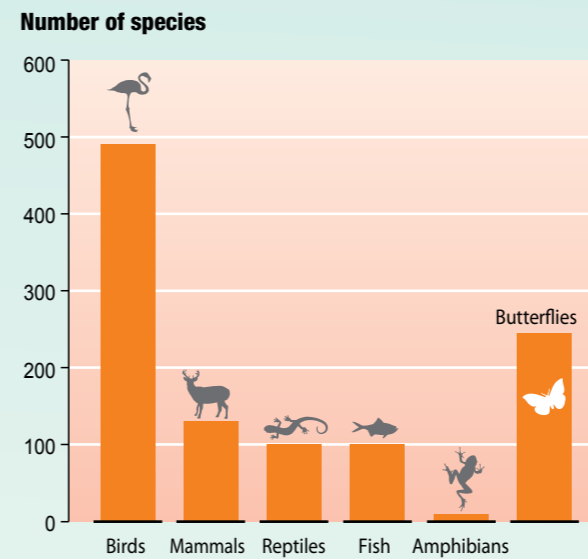
High threats to human water security



The sources of degradation of freshwater resources and river ecosystems are the same around the world – agricultural runoff, pollution, river fragmentation, invasive species and climate change. Wealthy countries, however, employ highly engineered solutions that treat the symptoms of degradation or depletion, and that are cost-prohibitive for poorer nations. The map shows priority regions with high threats to water security. The relative absence of water security hotspots in developed countries reflects the presence of technical solutions.

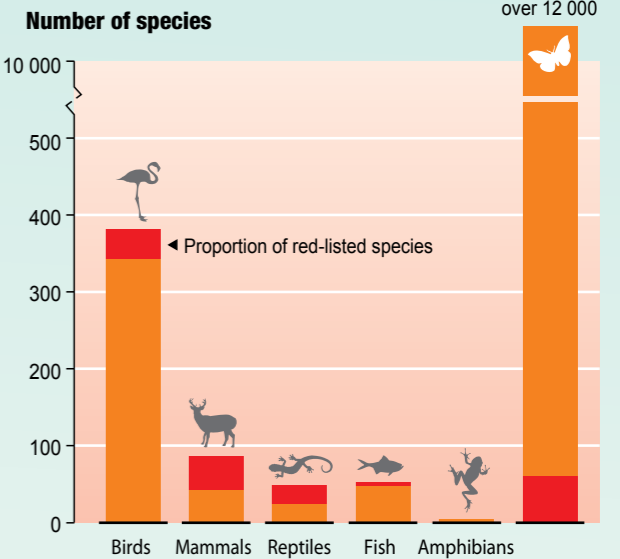
The ecological footprint measures the human demands on planetary ecosystems against the primary natural resources (cropland, forests, grazing land, water and fisheries) needed to supply human consumption and to cope with the resulting waste, given current technology and management practices. Biocapacity estimates how much of the Earth is needed to support the human population at a particular lifestyle. The productivity of ecosystems varies across countries. Afghanistan and Tajikistan have two of the smallest footprints at the regional and global levels, but the countries' biological capacity has dramatically declined over the years.

Fauna Diversity in Afghanistan



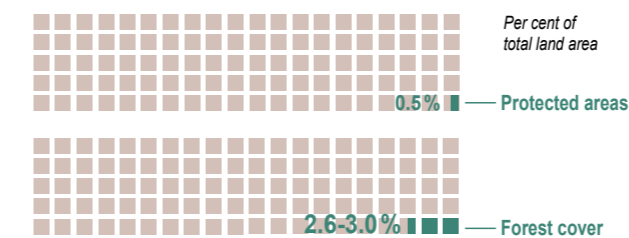
Source: Afghanistan's Biodiversity Profile (2008)

Fauna Diversity in Tajikistan

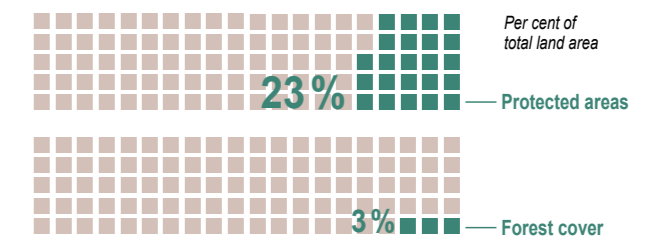


Source: Tajikistan's Fourth National Report for the UN Convention Biodiversity (2010)

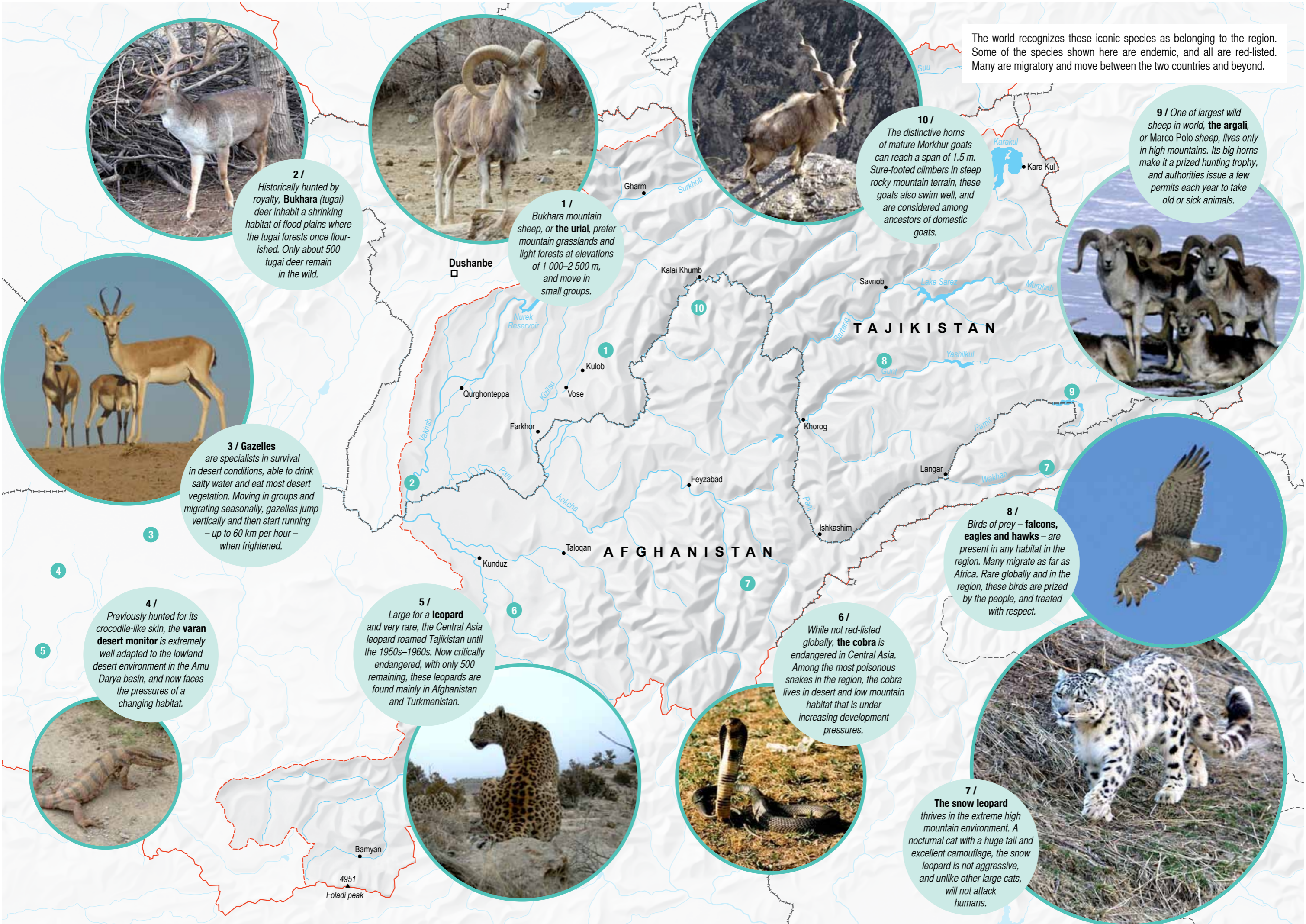
Biodiversity conservation areas in Afghanistan



Biodiversity conservation areas in Tajikistan



The world recognizes these iconic species as belonging to the region. Some of the species shown here are endemic, and all are red-listed. Many are migratory and move between the two countries and beyond.



2 / Historically hunted by royalty, **Bukhara (tugai) deer** inhabit a shrinking habitat of flood plains where the tugai forests once flourished. Only about 500 tugai deer remain in the wild.

1 / Bukhara mountain sheep, or the **urial**, prefer mountain grasslands and light forests at elevations of 1 000–2 500 m, and move in small groups.

10 / The distinctive horns of mature Morkhur goats can reach a span of 1.5 m. Sure-footed climbers in steep rocky mountain terrain, these goats also swim well, and are considered among ancestors of domestic goats.

9 / One of largest wild sheep in world, the **argali**, or Marco Polo sheep, lives only in high mountains. Its big horns make it a prized hunting trophy, and authorities issue a few permits each year to take old or sick animals.

3 / Gazelles are specialists in survival in desert conditions, able to drink salty water and eat most desert vegetation. Moving in groups and migrating seasonally, gazelles jump vertically and then start running – up to 60 km per hour – when frightened.

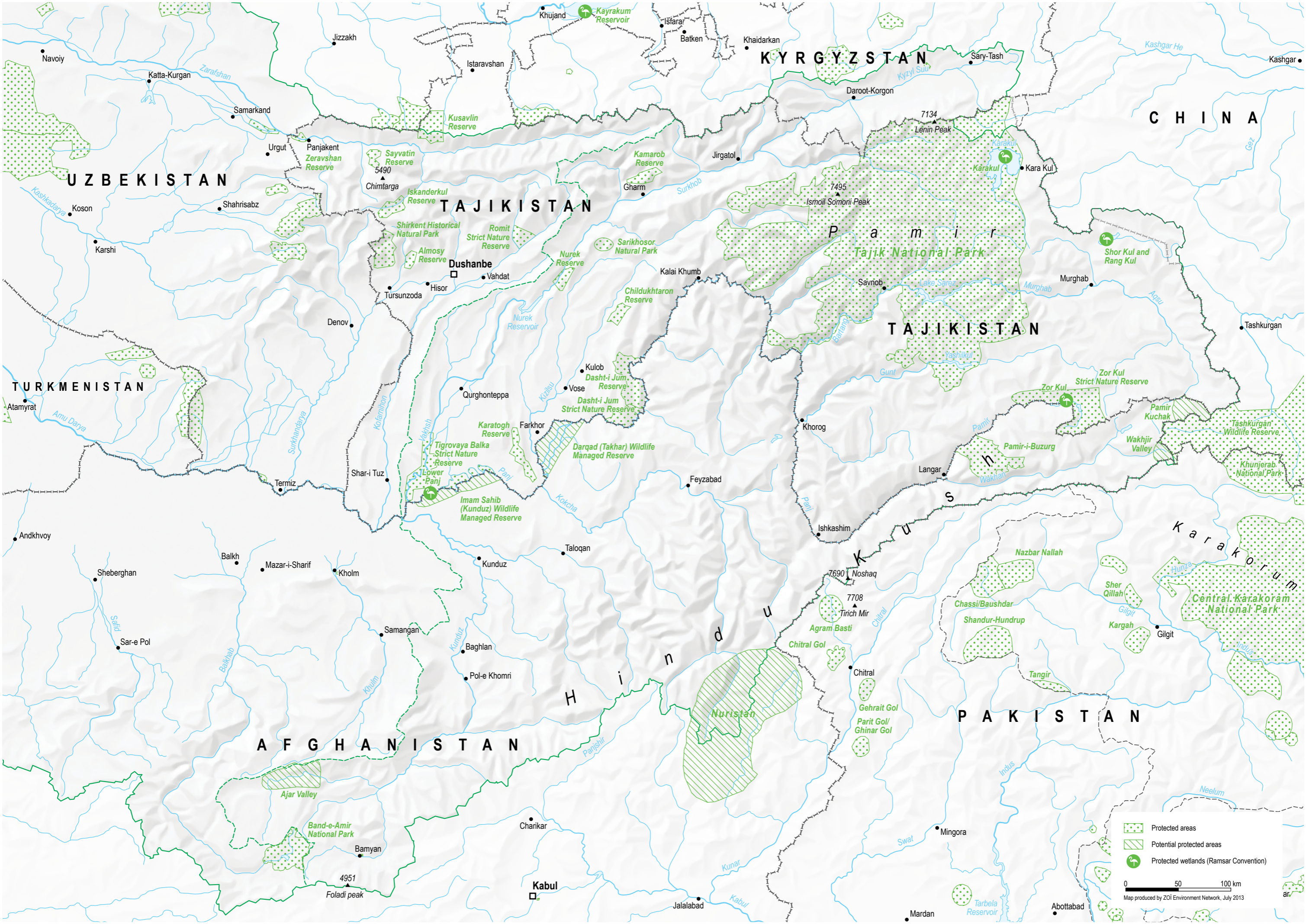
4 / Previously hunted for its crocodile-like skin, the **varan desert monitor** is extremely well adapted to the lowland desert environment in the Amu Darya basin, and now faces the pressures of a changing habitat.

5 / Large for a **leopard** and very rare, the **Central Asia leopard** roamed Tajikistan until the 1950s–1960s. Now critically endangered, with only 500 remaining, these leopards are found mainly in Afghanistan and Turkmenistan.

6 / While not red-listed globally, the **cobra** is endangered in Central Asia. Among the most poisonous snakes in the region, the cobra lives in desert and low mountain habitat that is under increasing development pressures.

8 / Birds of prey – **falcons, eagles and hawks** – are present in any habitat in the region. Many migrate as far as Africa. Rare globally and in the region, these birds are prized by the people, and treated with respect.

7 / The **snow leopard** thrives in the extreme high mountain environment. A nocturnal cat with a huge tail and excellent camouflage, the snow leopard is not aggressive, and unlike other large cats, will not attack humans.







Dasht-i-Jum
– located in the middle of the Upper Amu Darya basin – has a mild subtropical climate. Home to red-listed mammals and pistachio forests, it has been a protected area since the 1980s.




Established in the late 1930s to protect tigers, **Beshai Palangon** is the oldest protected area in Tajikistan. The tigers disappeared in Central Asia in the 1950s, but the area still hosts important ecosystems and provides habitat for many migratory birds.




The landscape of the **Pamir and Wakhan corridor** may seem lifeless, but as home to populations of snow leopards, argali and other rare animals and plants, it is a proposed peace park for Tajikistan, Afghanistan, China and Pakistan.



The **Convention on Biological Diversity** aims to conserve biodiversity, to ensure that it is used sustainably and to see that the benefits derived from genetic resources are shared fairly. Parties to the convention number 193 countries: they include Afghanistan and Tajikistan and all neighbouring states. The convention covers ecosystems, species and genetic resources. Afghanistan is starting to develop policy and assessment documents on biodiversity, while Tajikistan is about to update its national red list and national biodiversity strategy and action plan in the light of lessons learned and of the Aichi Targets 2020.



The **Cartagena Protocol** on Biosafety is an international agreement intended to supplement the Convention on Biological Diversity. Tajikistan is among its 150 Parties. The protocol aims to ensure the safe handling, transport and use of living modified organisms that may have adverse effects on biodiversity, taking into account possible risks to human health. Parties are developing national biosafety frameworks and clearinghouse mechanisms for comprehensive legal and instrumental controls.



The **Nagoya Protocol** on Access to Genetic Resources and the Fair and Equitable Sharing of Benefits arising from their Utilization is an international agreement that forms part of the Convention on Biological Diversity. It aims to share the benefits arising from the use of genetic resources in a fair and equitable way. Tajikistan has signed the protocol.



The **Convention on the Conservation of Migratory Species** of Wild Animals (the Bonn Convention or CMS) aims to conserve the world's migratory species on land, sea and in the air. Tajikistan is a Party. Parties try to provide strict protection of the species threatened with extinction by conserving or restoring habitats, reducing obstacles to migration and controlling other threats. The convention encourages states where these species live to conclude regional agreements.



The **Convention on International Trade in Endangered Species** of Wild Fauna and Flora (CITES) aims to ensure that international trade in specimens of wild animals and plants does not threaten their survival. The convention protects about 5 000 animal and 28 000 plant species against overexploitation by international trade. Afghanistan is a Party.



The **Ramsar Convention** (the Convention on Wetlands of International Importance, especially as Waterfowl Habitat) aims at conserving wetlands and using them sustainably by slowing encroachment and promoting recognition of their ecological importance. The list of wetlands of international importance currently includes about 2 000 sites. Its broad definition of wetlands includes lakes and rivers, swamps and marshes, wet grasslands, oases, estuaries, deltas and tidal flats, mangroves and coral reefs, and human-made sites such as reservoirs and salt pans. Tajikistan is a Party. Afghanistan has not yet acceded to the Ramsar Convention but has compiled information on prospective sites.



The **World Heritage Convention** Concerning the Protection of the World Cultural and Natural Heritage was adopted by the United Nations Educational, Scientific and Cultural Organization (UNESCO). Afghanistan and Tajikistan are among the UNESCO member states. Currently UNESCO maintains a list of 960 World Heritage Sites – forests, mountains, lakes, deserts, buildings and cities – identified as being of special cultural or natural significance. Afghanistan has two sites (both are listed as endangered) and Tajikistan has one. Several sites are listed as tentative pending endorsement.

In addition to the natural wonders of the region, the Amu Darya basin has a rich history in need of protection. One historical site – the Buddhas of Bamiyan – has already been destroyed, and other sites have suffered from war and neglect.

At a biodiversity conference in Japan in 2010, governments agreed to five strategic goals and 20 specific targets. Afghanistan and Tajikistan – like all Parties – are preparing national strategies to meet the Aichi targets. The suggested date for completion of the strategies is 2013–2014.

STRATEGIC GOAL A

Address the underlying causes of biodiversity loss by mainstreaming biodiversity across government and society

STRATEGIC GOAL B

Reduce the direct pressures on biodiversity and promote sustainable use

STRATEGIC GOAL C

Improve the status of biodiversity by safeguarding ecosystems, species and genetic diversity

STRATEGIC GOAL D

Enhance the benefits to all from biodiversity and ecosystem services.

STRATEGIC GOAL E

Enhance implementation through participatory planning, knowledge management and capacity-building

1. People are aware of the values of biodiversity and the steps they can take to conserve and use it sustainably.
2. Biodiversity values have been integrated into national and local development and poverty reduction strategies and planning processes and are being incorporated into national accounting, as appropriate, and reporting systems.
3. Incentives, including subsidies, harmful to biodiversity are eliminated, phased out or reformed in order to minimize or avoid negative impacts, and positive incentives for the conservation and sustainable use of biodiversity are developed and applied, consistent and in harmony with the Convention and other relevant international obligations, taking into account national socio-economic conditions.
4. Governments, business and stakeholders at all levels have taken steps to achieve or have implemented plans for sustainable production and consumption and have kept the impacts of use of natural resources well within safe ecological limits.

5. The rate of loss of all natural habitats, including forests, is at least halved and where feasible brought close to zero, and degradation and fragmentation is significantly reduced.
6. All fish and invertebrate stocks and aquatic plants are managed and harvested sustainably, legally and applying ecosystem based approaches, so that overfishing is avoided, recovery plans and measures are in place for all depleted species, fisheries have no significant adverse impacts on threatened species and vulnerable ecosystems and the impacts of fisheries on stocks, species and ecosystems are within safe ecological limits.
7. Areas under agriculture, aquaculture and forestry are managed sustainably, ensuring conservation of biodiversity.
8. Pollution, including from excess nutrients, has been brought to levels that are not detrimental to ecosystem function and biodiversity.
9. Invasive alien species and pathways are identified and prioritized, priority species are controlled or eradicated, and measures are in place to manage pathways to prevent their introduction and establishment.
10. By 2015, the multiple anthropogenic pressures on coral reefs, and other vulnerable ecosystems impacted by climate change or ocean acidification are minimized, so as to maintain their integrity and functioning.

11. At least 17 per cent of terrestrial and inland water, and 10 per cent of coastal and marine areas, especially areas of particular importance for biodiversity and ecosystem services, are conserved through effectively and equitably managed, ecologically representative and well connected systems of protected areas and other effective area-based conservation measures, and integrated into the wider landscape and seascapes.
12. The extinction of known threatened species has been prevented and their conservation status, particularly of those most in decline, has been improved and sustained.
13. The genetic diversity of cultivated plants and farmed and domesticated animals and of wild relatives, including other socio-economically as well as culturally valuable species, is maintained, and strategies have been developed and implemented for minimizing genetic erosion and safeguarding their genetic diversity.

14. Ecosystems that provide essential services, including services related to water, and contribute to health, livelihoods and well-being, are restored and safeguarded, taking into account the needs of women, indigenous and local communities, and the poor and vulnerable.
15. Ecosystem resilience and the contribution of biodiversity to carbon stocks has been enhanced, through conservation and restoration, including restoration of at least 15 per cent of degraded ecosystems, thereby contributing to climate change mitigation and adaptation and to combating desertification.
16. By 2015, the Nagoya Protocol on Access to Genetic Resources and the Fair and Equitable Sharing of Benefits Arising from their Utilization is in force and operational, consistent with national legislation.

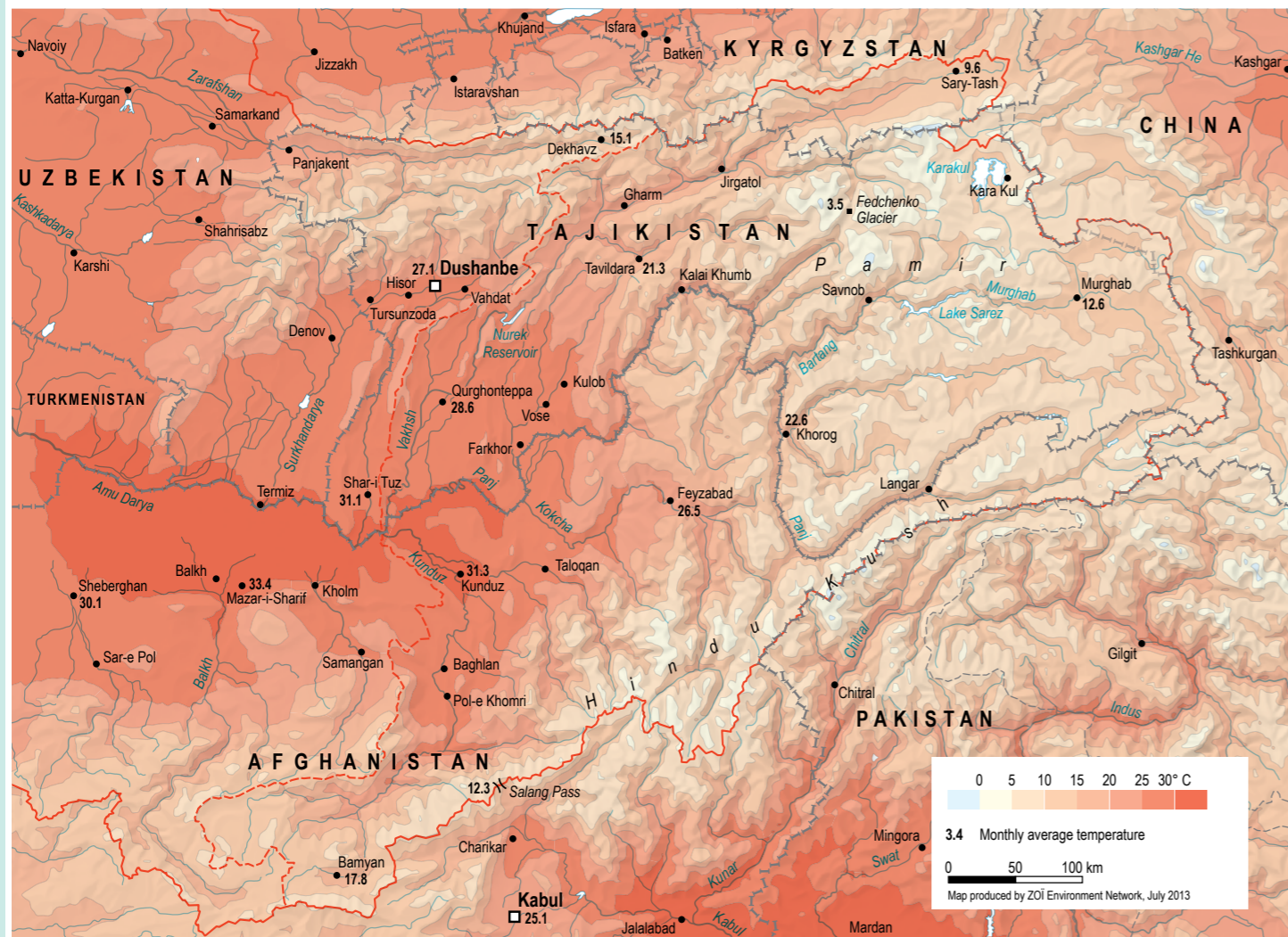
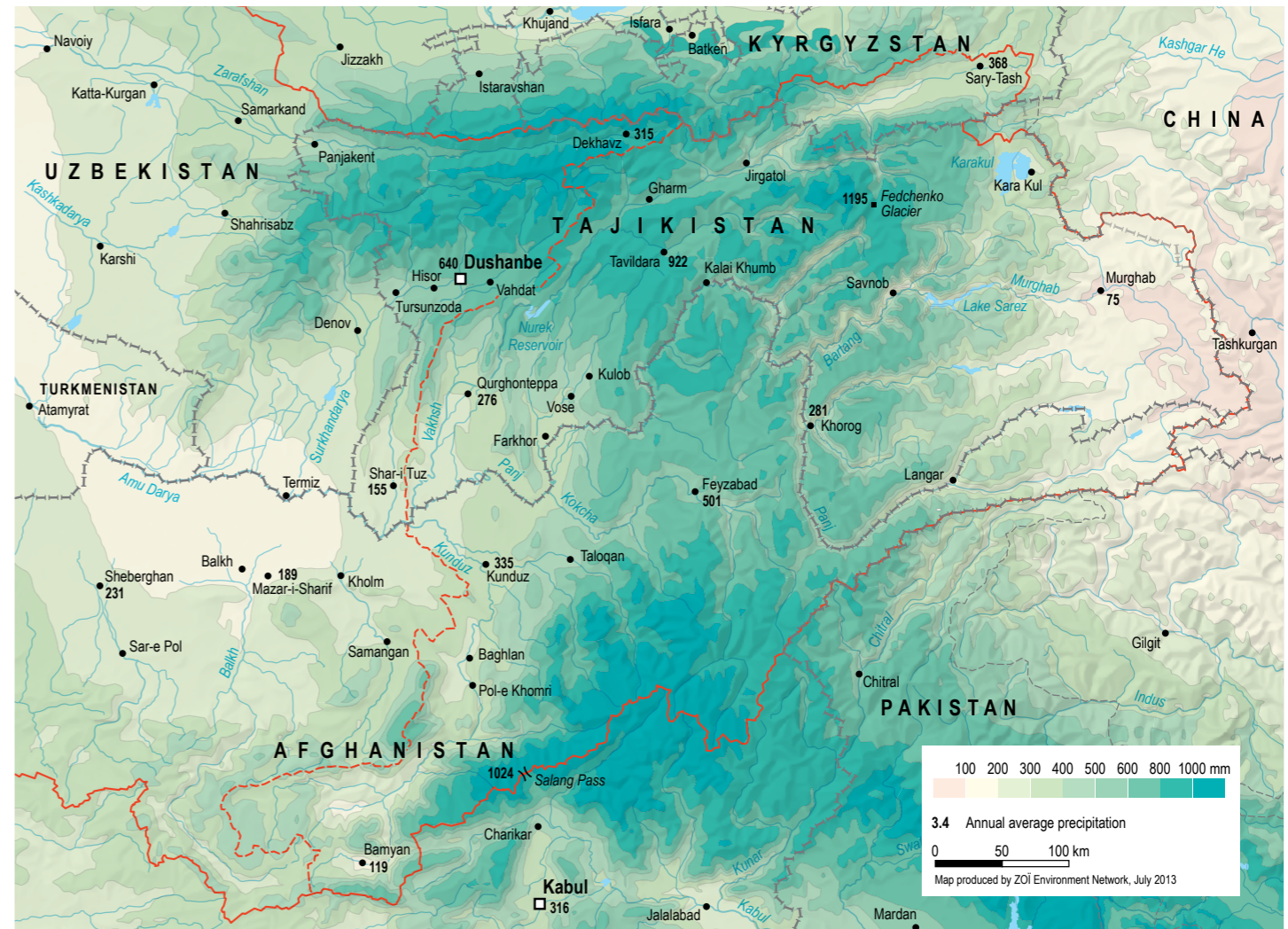
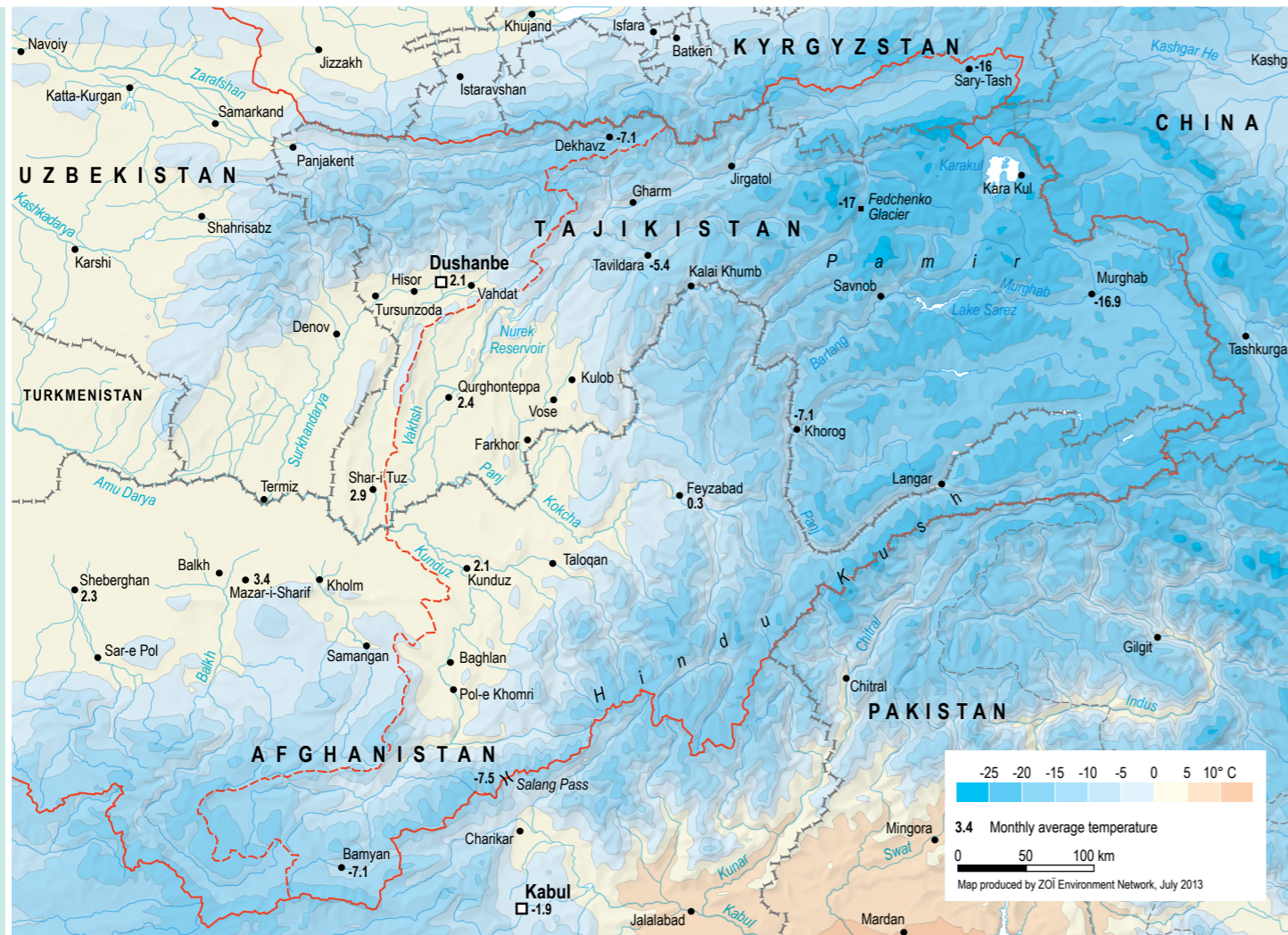
17. By 2015 each Party has developed, adopted as a policy instrument, and has commenced implementing an effective, participatory and updated national biodiversity strategy and action plan.
18. The traditional knowledge, innovations and practices of indigenous and local communities relevant for the conservation and sustainable use of biodiversity, and their customary use of biological resources, are respected, subject to national legislation and relevant international obligations, and fully integrated and reflected in the implementation of the Convention with the full and effective participation of indigenous and local communities, at all relevant levels.
19. Knowledge, the science base and technologies relating to biodiversity, its values, functioning, status and trends, and the consequences of its loss, are improved, widely shared and transferred, and applied.
20. The mobilization of financial resources for effectively implementing the Strategic Plan 2011–2020 from all sources and in accordance with the consolidated and agreed process in the Strategy for Resource Mobilization should increase substantially from the current levels.

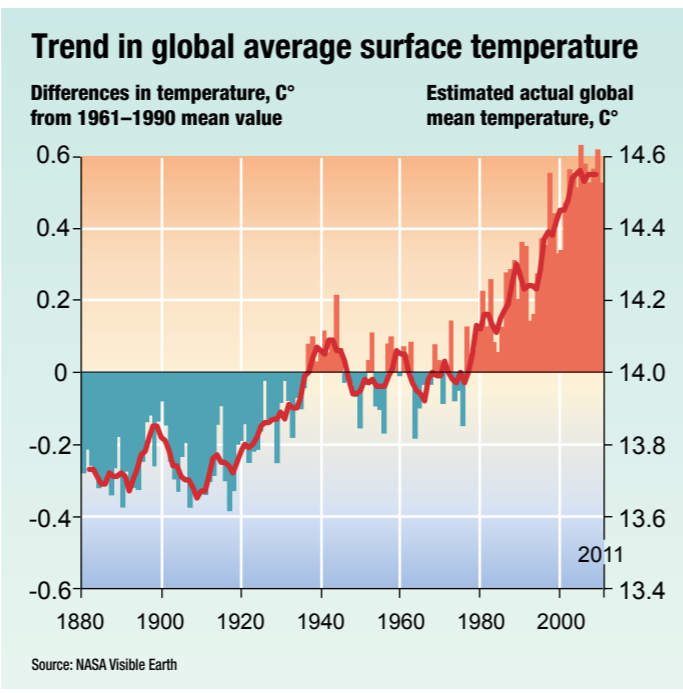
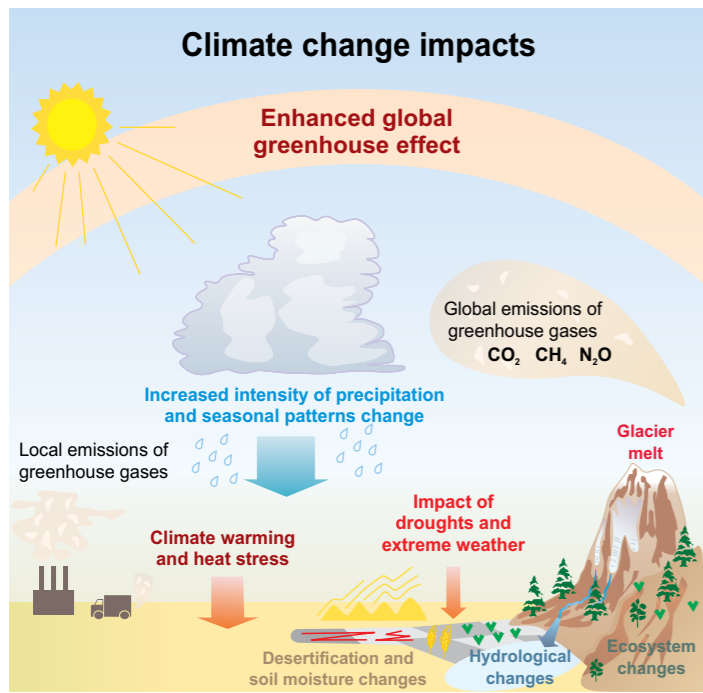
Target 20 will be subject to changes contingent on resources needs assessments to be developed and reported by Parties.



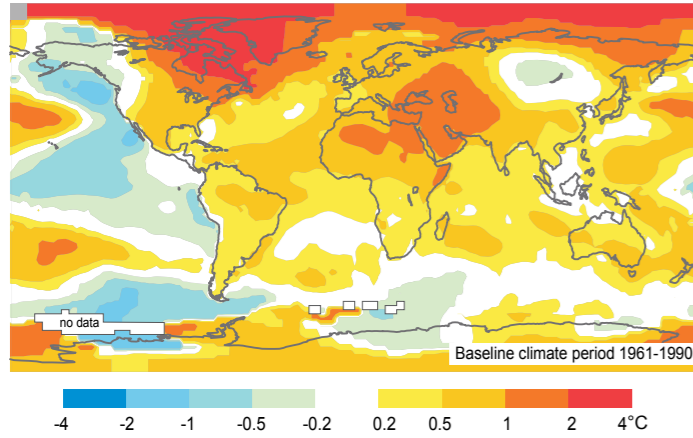
Source
of dust

Where mountains meet deserts, the contrast can create microclimates, define ecosystems and determine where people live as well as what they do there. The deserts of the Lower Amu Darya often serve as sources of dust for the huge storms in the region. These dust storms normally happen in summer and autumn, and may travel 200–300 km from the source.

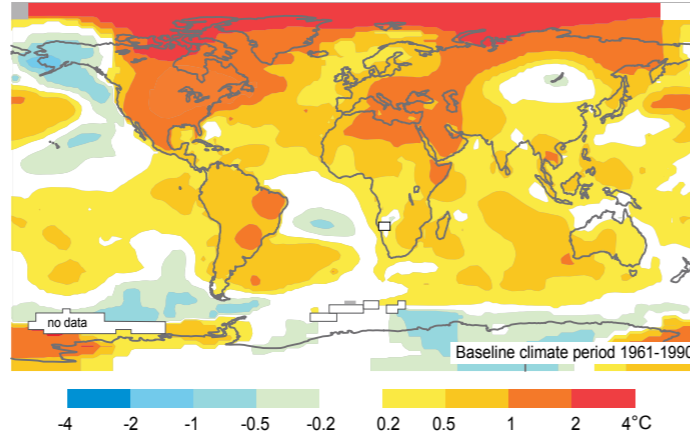




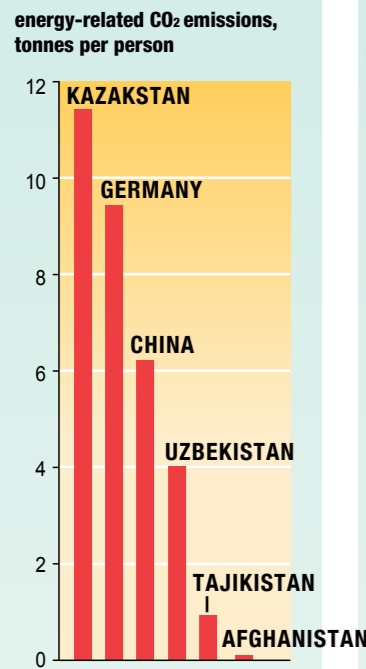
Global annual temperature change during 1991–2012



Global annual temperature anomalies in 2012

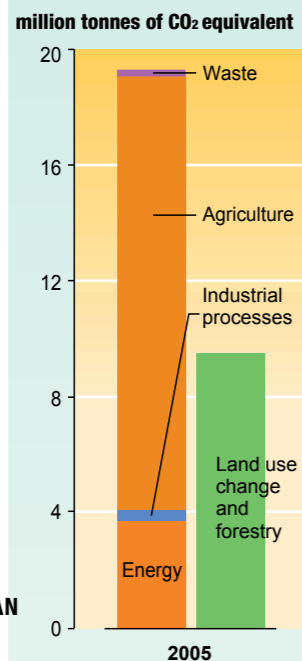


CO₂ emissions in 2010



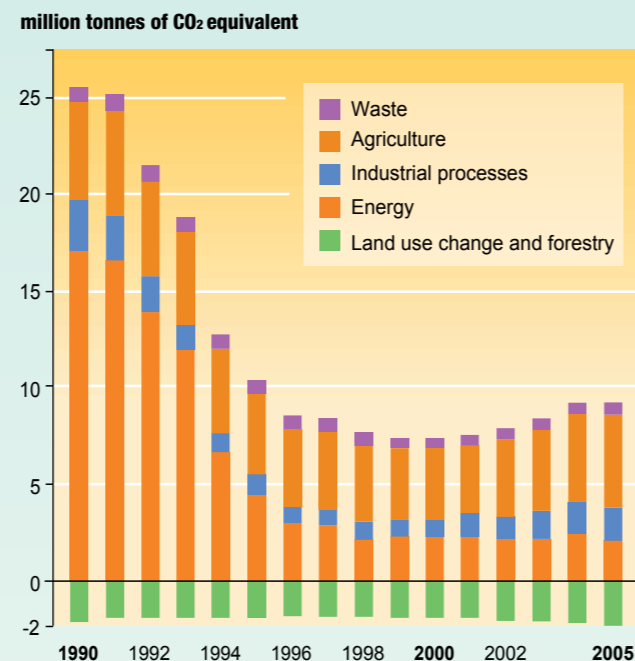
Source: U.S. Energy Information Administration <http://www.eia.gov/>

Greenhouse gas emissions in Afghanistan



Source: Afghanistan's Initial National Communication to the UNFCCC, 2013

Greenhouse gas emissions by sector in Tajikistan



Source: Tajikistan's Second National Communication, 2008; preliminary data for 2004–2005

Climate change impacts, trends and responses

INDICATORS	Afghanistan	Tajikistan	INDICATORS	Afghanistan	Tajikistan
Surface air temperature ¹⁾	↑	↑	Policy instruments and actions on mitigation	●	●●
Rainfall and snow ¹⁾	↑↓	↑↓	Policy instruments and actions on adaptation	●●	●●
Melting ice ¹⁾	↑	↑	National reporting to the UNFCCC	●	●●
Damage from extreme weather events ²⁾	↑	↑	Research and systematic observation ²⁾	●	●
Impact on food security and livelihoods ³⁾	↑	↑	Public awareness of climate change	●	●

↑ increase, intensification ↓ decrease ↑↓ mixed trends

¹⁾ 1950–2010 ²⁾ 2000–2010 ³⁾ food crops, farmers, livestock, water availability

● some progress ●● advanced progress

Sources: First and Second National Communications of Tajikistan to the UNFCCC; National Action Plan of Tajikistan on climate change mitigation; Pilot Programme on Climate Resilience; UNEP 2009.

Climate change mitigation options

Energy	<ul style="list-style-type: none"> Improved efficiency of coal-fired plants Increased energy prices, reduction of subsidies Development of hydro, solar and wind energy potential Minimizing gas flaring in fossil energy production Reduction of heat, electricity and natural gas losses in local and national energy networks 	Industry	<ul style="list-style-type: none"> More efficient electrical equipment Heat and power recovery Material recycling and substitution Control of non-CO₂ emissions
Transport	<ul style="list-style-type: none"> Hybrid and more fuel-efficient vehicles Development of railways Shift from individual to public transport Cycling and walking Transport planning, improved quality of roads 	Agriculture	<ul style="list-style-type: none"> Improved crop and pasture management to increase soil carbon storage Restoration of degraded lands, sustainable farming Improved rice-growing techniques and livestock and manure management to reduce methane emissions More efficient application of nitrogen fertilizers
Buildings	<ul style="list-style-type: none"> More efficient appliances Efficient lighting, use of daylight Improved insulation Passive and active solar design 	Forestry	<ul style="list-style-type: none"> Afforestation and reforestation; agro-forestry Reducing deforestation Improved management of forest resources
		Waste	<ul style="list-style-type: none"> Recycling and minimizing waste Composting organic waste Waste incineration with energy recovery

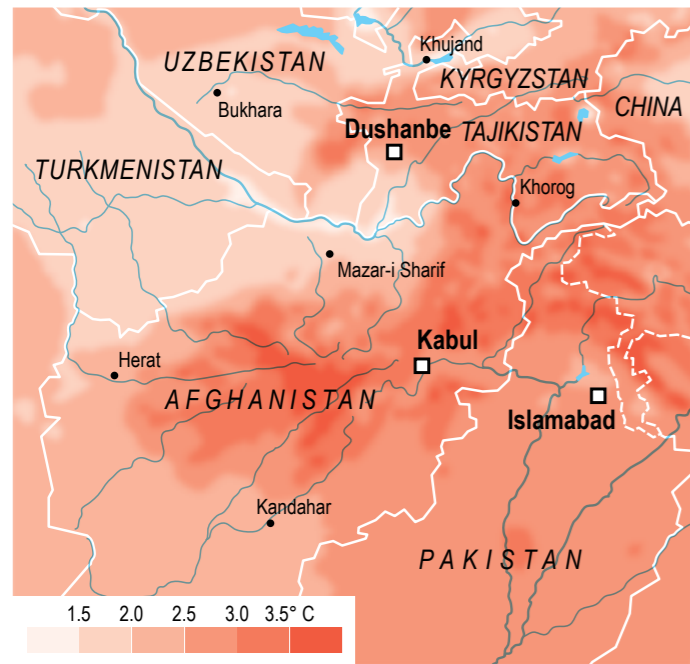
Based on compilation of information from the Second National Communications to UNFCCC, National Action Plans on Climate Change and IPCC 2007

Climate change adaptation options

Water use	<ul style="list-style-type: none"> Improved climate and water monitoring and forecasting Integrated water resource management (IWRM) Revision of water consumption limits and regulations Broad introduction of efficient irrigation technologies Water reuse and water conservation Improved water quality and pollution prevention Water saving incentives and training for farmers Rehabilitation of water pipelines and canals 	Health	<ul style="list-style-type: none"> Malaria prevention and control Improved drinking water quality and sanitation facilities New regulations for farmers working in the field in summer Public awareness and early warning New urban planning principles, better microclimate control
Agriculture	<ul style="list-style-type: none"> Improved agrometeorological and veterinary services, training, scientific and technical support for farmers Introduction of drought-resistant crops; pest control Conservation of valuable agrobiodiversity Water storage for reliable water supply in dry years Crop rotation and shift towards more suitable areas Rehabilitation of degraded pastures and croplands Remote sensing and mapping of pasture conditions Insurance, strategic food and forage reserves 	Transport and Energy	<ul style="list-style-type: none"> Adjustment of hydropower plant operation according to stream flow change and projected climatic impacts Improved security of energy supply and transfer networks Revised road construction norms and traffic load Protection of vulnerable transport infrastructure
		Ecosystems	<ul style="list-style-type: none"> Conservation of priority ecological areas and species Monitoring and research
		Disaster Risk Reduction	<ul style="list-style-type: none"> Monitoring and forecasting of extreme weather events Engineering measures and early warning systems Insurance and risk management; public awareness

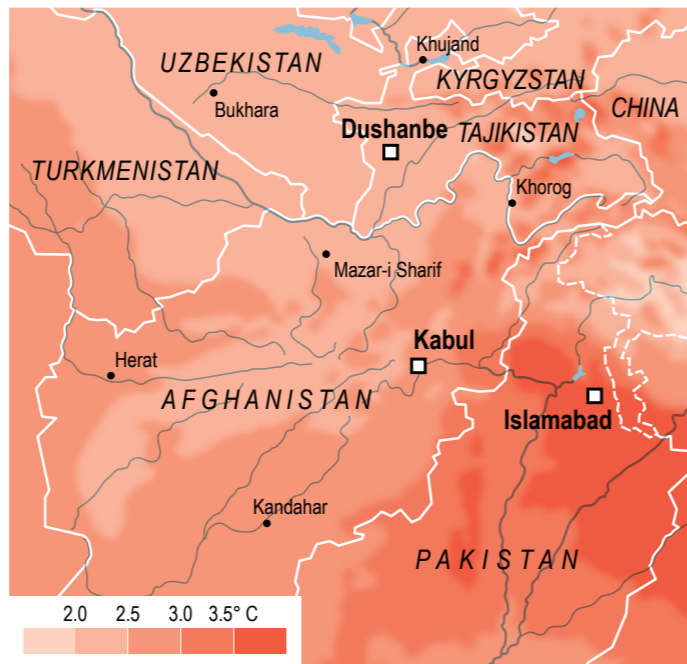
Based on compilation of information from the Second National Communications to UNFCCC, National Action Plans on Climate Change and IPCC 2007

Projected winter air temperature changes



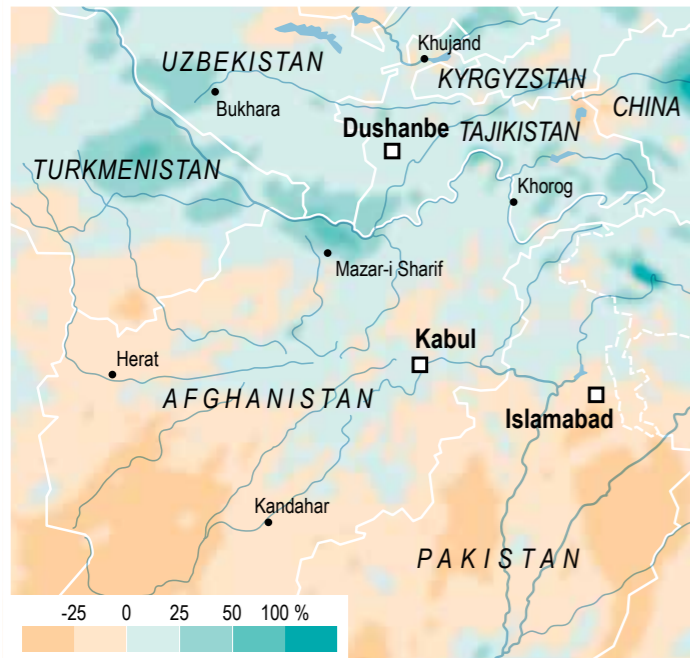
Map produced by ZOI Environment Network, March 2013

Projected summer air temperature changes



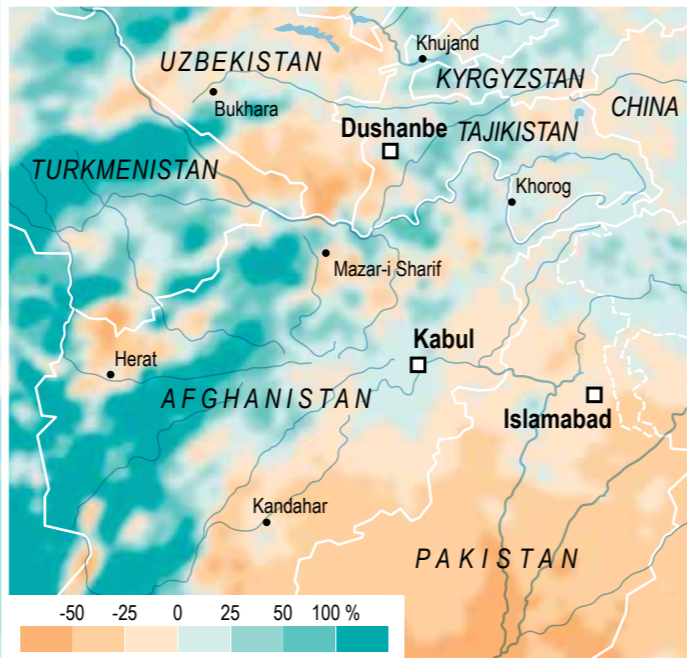
Map produced by ZOI Environment Network, March 2013 Source: regional climate model REMO

Projected winter precipitation changes



Map produced by ZOI Environment Network, March 2013 Source: regional climate model REMO

Projected summer precipitation changes

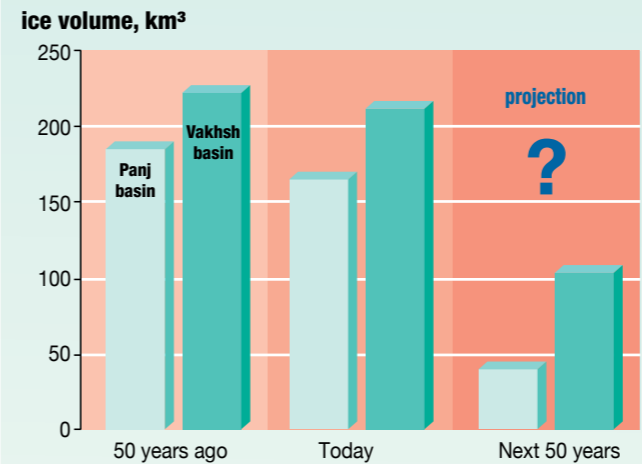
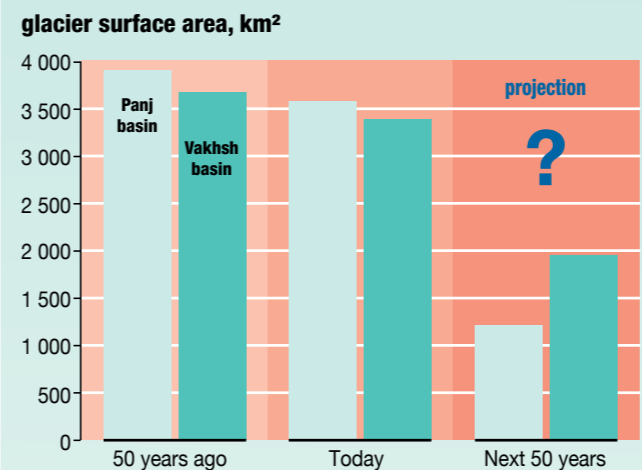


Map produced by ZOI Environment Network, March 2013 Source: regional climate model REMO Data kindly provided by Central Asian Water research network (-> www.cawa-project.net) and University of Würzburg



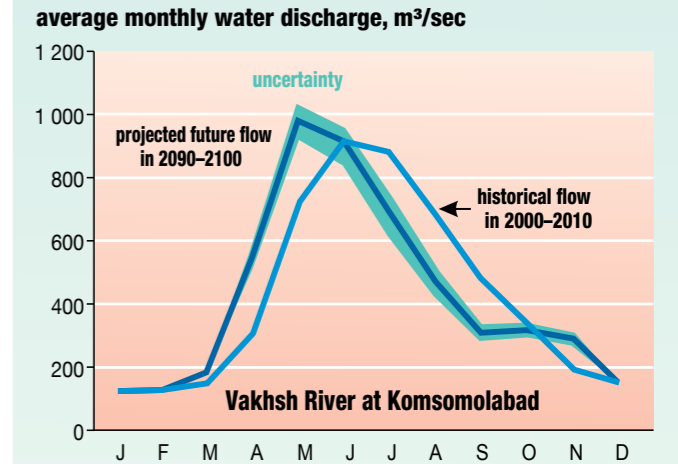
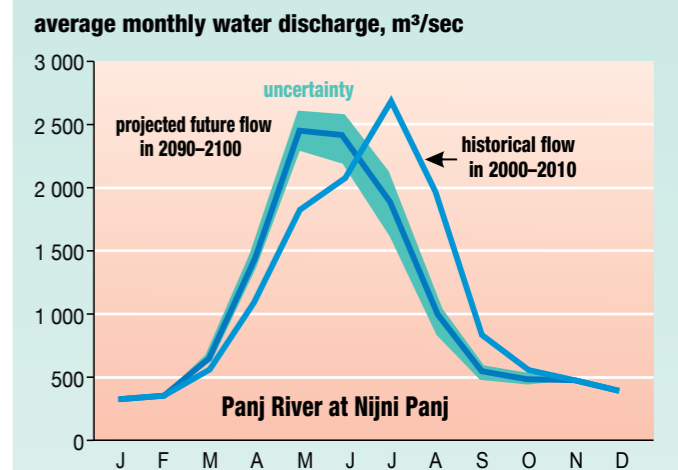
Map produced by ZOI Environment Network, March 2013

Glacier area and volume change in the Upper Amu Darya basin



Source: Hoelzle et al. 2010

Projected hydrological changes in the Upper Amu Darya basin



Source: Pilot Programme for Climate Resilience study in Tajikistan 2012

Note: Changes are based on differences between climate baseline simulation for 1991–2010 and climate projections generated by the REMO model (IPCC A1B scenario) for 2051–2070. Other scenarios and models may produce different results.

Because mountain ecosystems are particularly sensitive to environmental changes, climate observations at high elevations provide the first indications of global climate change. Local factors that influence precipitation, soil cover and moisture and evapotranspiration interact with snow cover, sun reflection and melting glaciers and permafrost in complex ways. For Central Asia, strong warming together with decreasing precipitation would be the worst-case climate change scenario.

The applications of different scenarios and models often result in completely different projections of the effects of climate change in the mountains. This means that the way that climate change will affect the region is highly uncertain.


Tajikistan's potential for **hydropower** production may decline or increase by 20 per cent relative to current levels, an uncertainty that policy makers and engineers should take into account. If precipitation becomes more intense, the build-up of sediments is likely to increase. Small dams have traditionally been used in Central Asia as a hedge against water deficits; now they are considered to be viable adaptation options in light of climate change disruptions to the hydrologic cycle.



Global warming encourages the spread of malaria to higher elevations and other previously cooler places. The effectiveness of control measures of such **vector-borne diseases** depends on a regional approach – another area for cooperation and coordination.



When men migrate to find work in response to the effects of climate change, extra burdens fall on **women and children**.



The melting of **glaciers** may change the local hydrological cycle and lead to the formation of new glacial lakes and to sudden floods.



Because of the vertical contrast and high biodiversity in the mountains, changes in **mountain ecosystems** are more visible. The range of habitats varies among species; some may benefit from climate change, while others may suffer.




Infrastructure is particularly vulnerable to climate change. Landslides resulting from heavy rains and changing environmental conditions in the mountains can lead to a variety of failures. And when the permafrost melts, so do the roads built there.



Climate models predict increased risk of droughts in the southern part of the Amu Darya basin, and more frequent infestations of locusts may be linked to climate change. The effect of drought on **rural workers** is high stress related to the relentless sun.

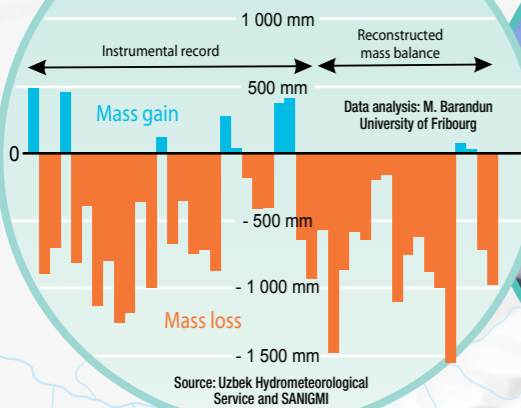


Bamyan
4951
Foladi peak





Abramov glacier mass balance (1969–2012)



1 / The World Glacier Monitoring Service (WGMS) has collected data on the **Abramov glacier** – the only glacier's mass balance in the Amu Darya basin to be monitored – since 1969 (with an interruption between 1998 and 2012, since corrected).

6 / The Alai glaciers and permafrost are tourist destinations for alpinists. Easily accessible, these areas are visited by professional climbers, and are an important attraction for the region.

2 / **Snow Covered Mountains**
Most of the water that flows from the mountains comes from snow not from glaciers.

3 / **Smaller glaciers** in the Hindu Kush and Pamir are melting fast, and some are disappearing. When precipitation levels are low, these glaciers provide water security, and their disappearance leaves communities without natural water storage in the mountains.

4 / **Glaciers in the Upper Amu Darya basin** now cover almost 7 000 km², hold 400 km³ of ice and define the iconic landscape: without the glaciers, the Pamirs are not the Pamirs.

5 / In the Pamir Mountains, many **rock glaciers** – frozen rocks that hold ice just as permafrost does – provide additional melt in the summer.



7 | At 70 km long and 740 km² in area, the **Fedchenko glacier** is one of the largest glaciers in Eurasia and a key geographic landmark of the region. Because of its size, it melts slowly, but is nevertheless affected by global warming.



Fedchenko glacier retreat
Central Pamir Mountains,
Tajikistan

1928


1958

2006

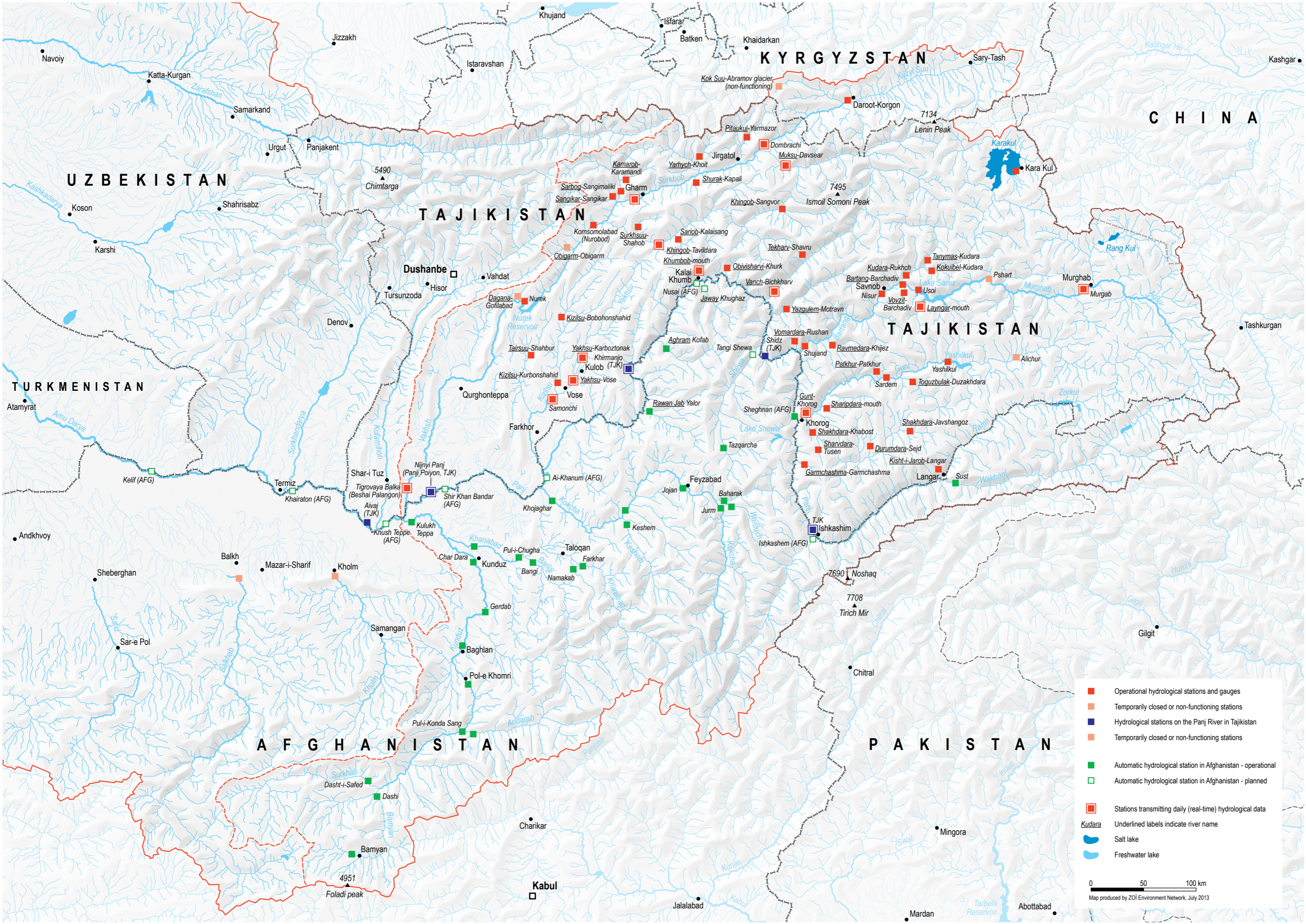
Glacier terminus



Medveji
glacier

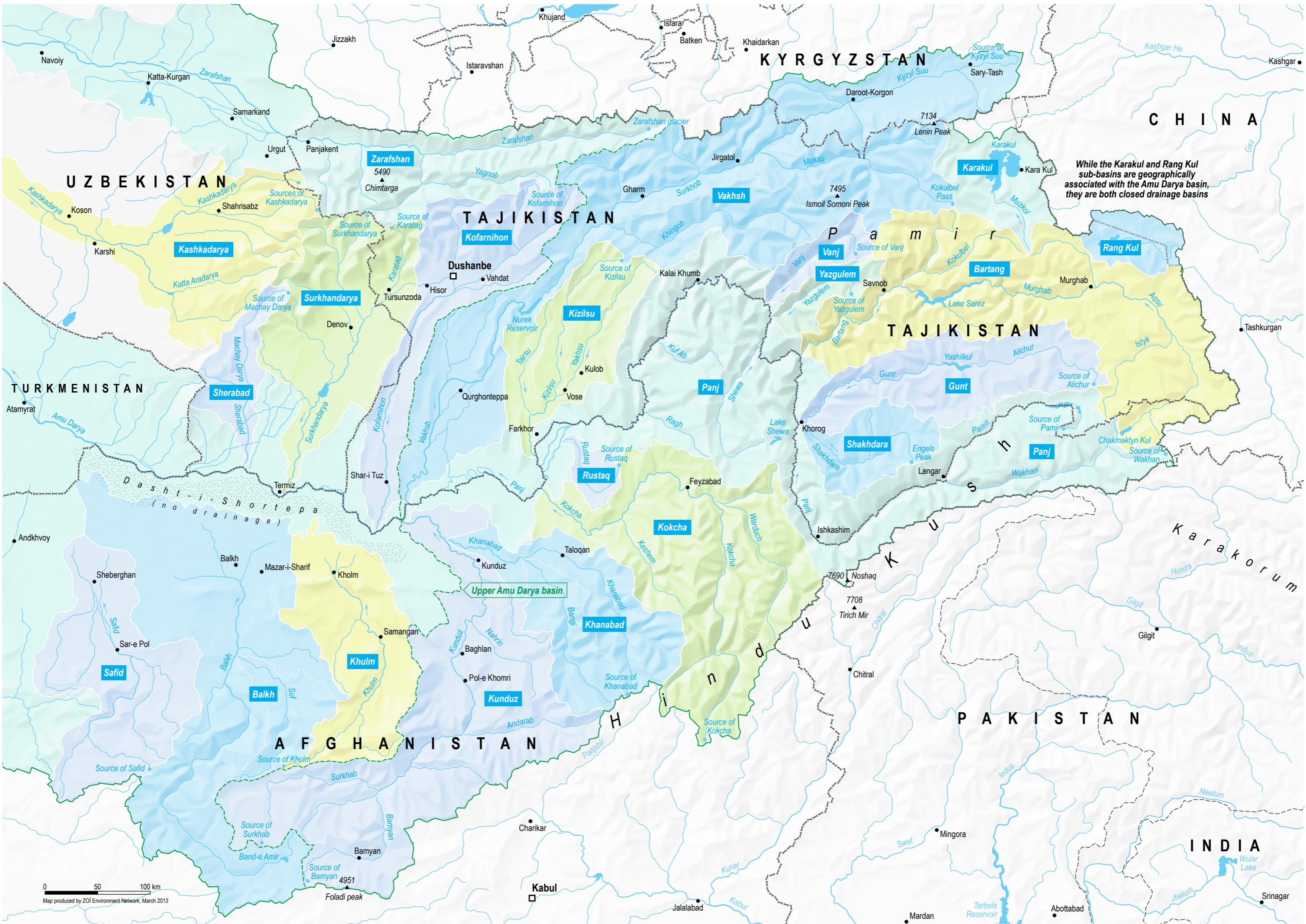


8 /
As a "surging"
glacier, the **Medveji
glacier** advances and retreats
periodically. In narrow valleys,
such glaciers block rivers,
form large lakes and cause
flooding when glacial
dam melts.



- Operational hydrological stations and gauges
- Temporarily closed or non-functioning stations
- Hydrological stations on the Panj River in Tajikistan
- Temporarily closed or non-functioning stations
- Automatic hydrological station in Afghanistan - operational
- Automatic hydrological station in Afghanistan - planned
- Stations transmitting daily (real-time) hydrological data
- Kudara Underlined labels indicate river name
- Salt lake
- Freshwater lake

0 50 100 km
Map produced by ZOI Environment Network, July 2013



While the Karakul and Rang Kul sub-basins are geographically associated with the Amu Darya basin, they are both closed drainage basins

1 /
The source of the **Vakhsh River** is in Kyrgyzstan, where it is called Kyzylsuu. A series of dams make the lower part of Vakhsh the most developed river in the basin.



2 / The **Nurek reservoir** in central Tajikistan, built in the 1970s with a storage capacity of up to 10 km³, is the largest reservoir in the basin.



4 / Red soils suspended in the turbid waters of the **Kyzylsuu River** in southern Tajikistan give the river its distinctive colour. When water levels are low, the Kyzylsuu looks peaceful, but heavy rains bring devastating floods.

3 / The **Amu Darya river** starts at the confluence of the Vakhsh, Panj, Kunduz Rivers.



5 / The **Kunduz and Kokcha rivers** in Afghanistan flow into the Amu Darya, and provide vital water for a large population.



6 / The **Panj river** flows mainly through narrow canyons, and forms a border between Tajikistan and Afghanistan.



7 / **Shiva lake** in Afghanistan formed as result of an ancient landslide.



8 / Another source of the Amu Darya, the **Wakhan River** flows through high mountain terrain in areas of low population.



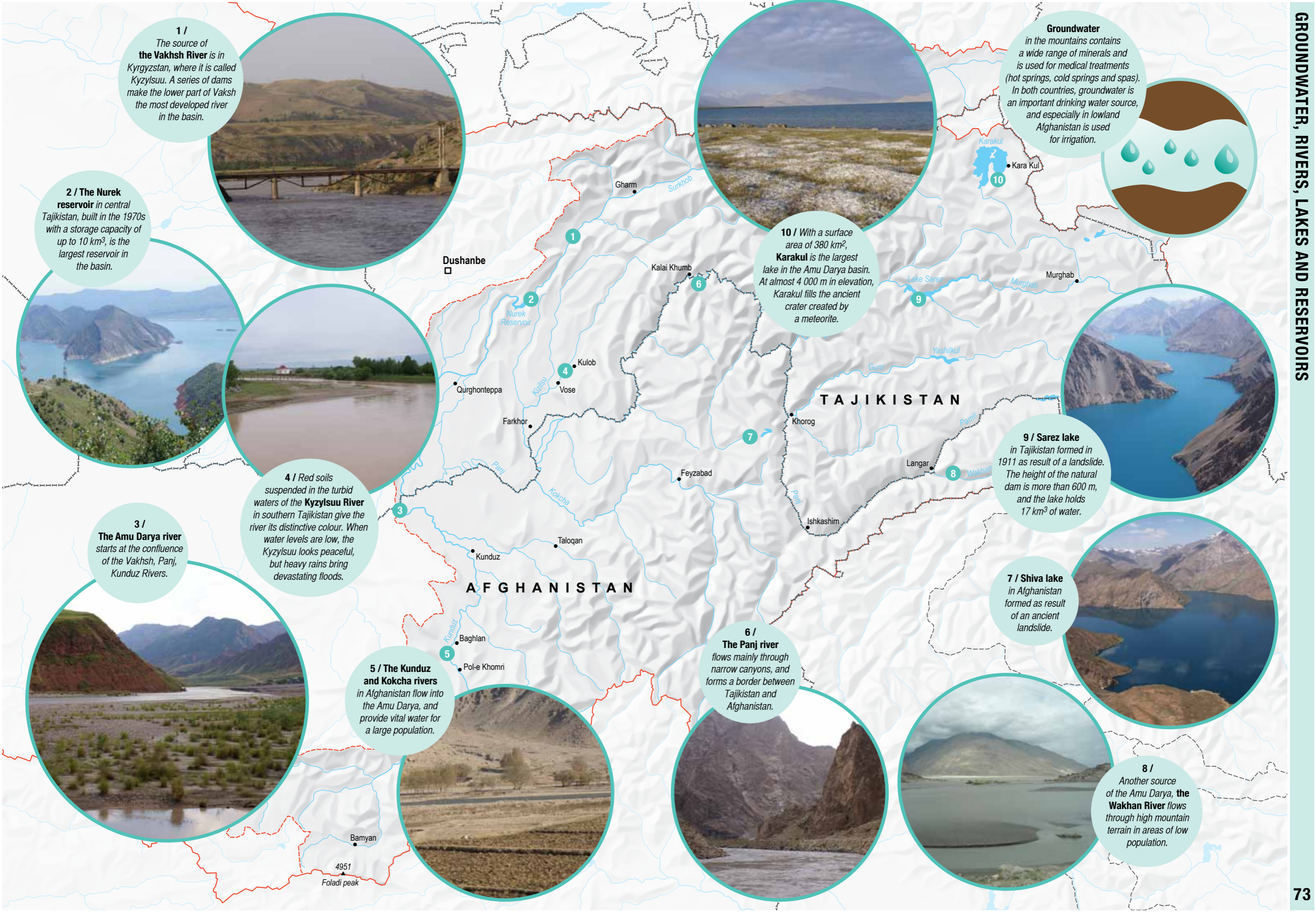

9 / **Sarez lake** in Tajikistan formed in 1911 as result of a landslide. The height of the natural dam is more than 600 m, and the lake holds 17 km³ of water.

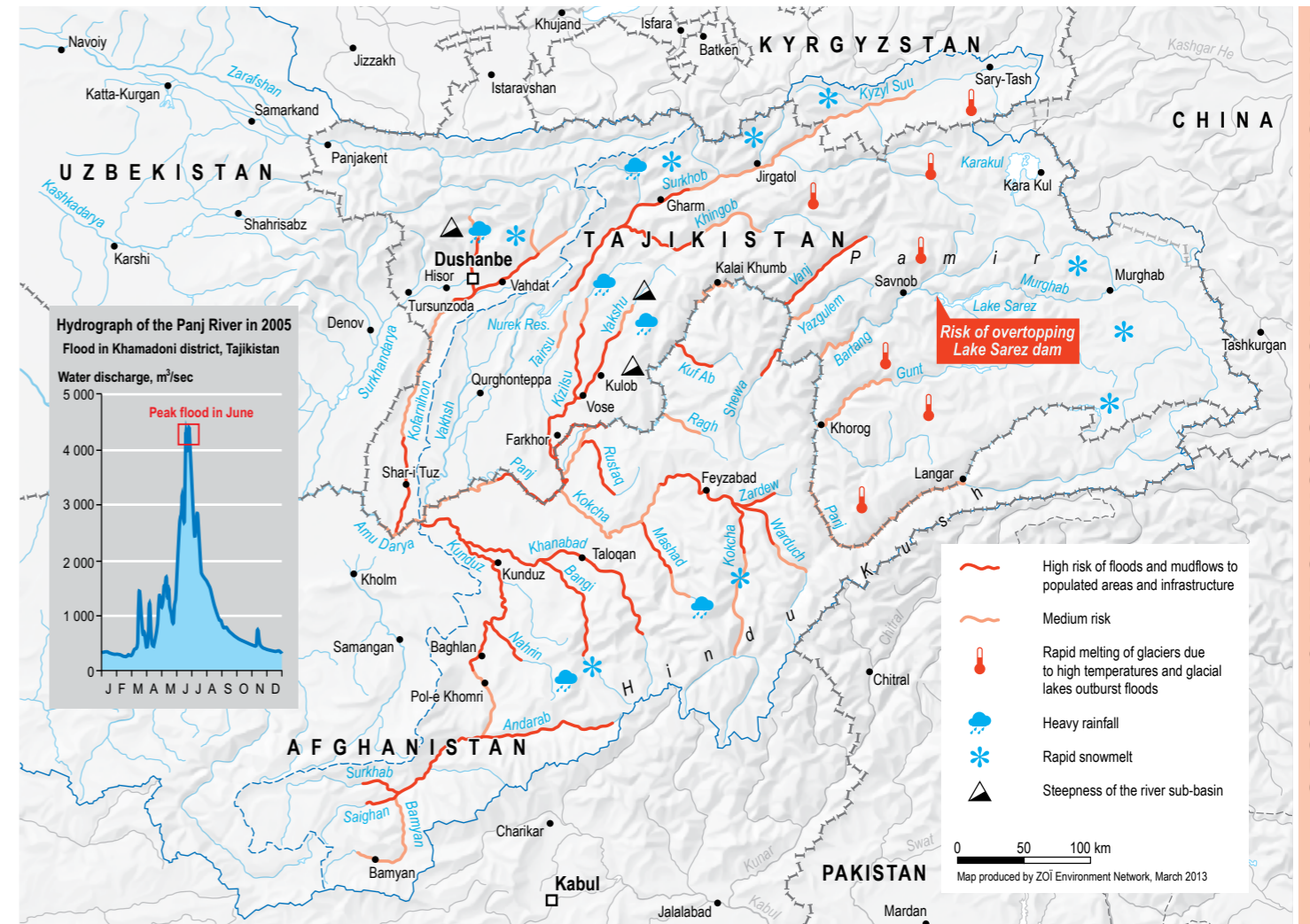
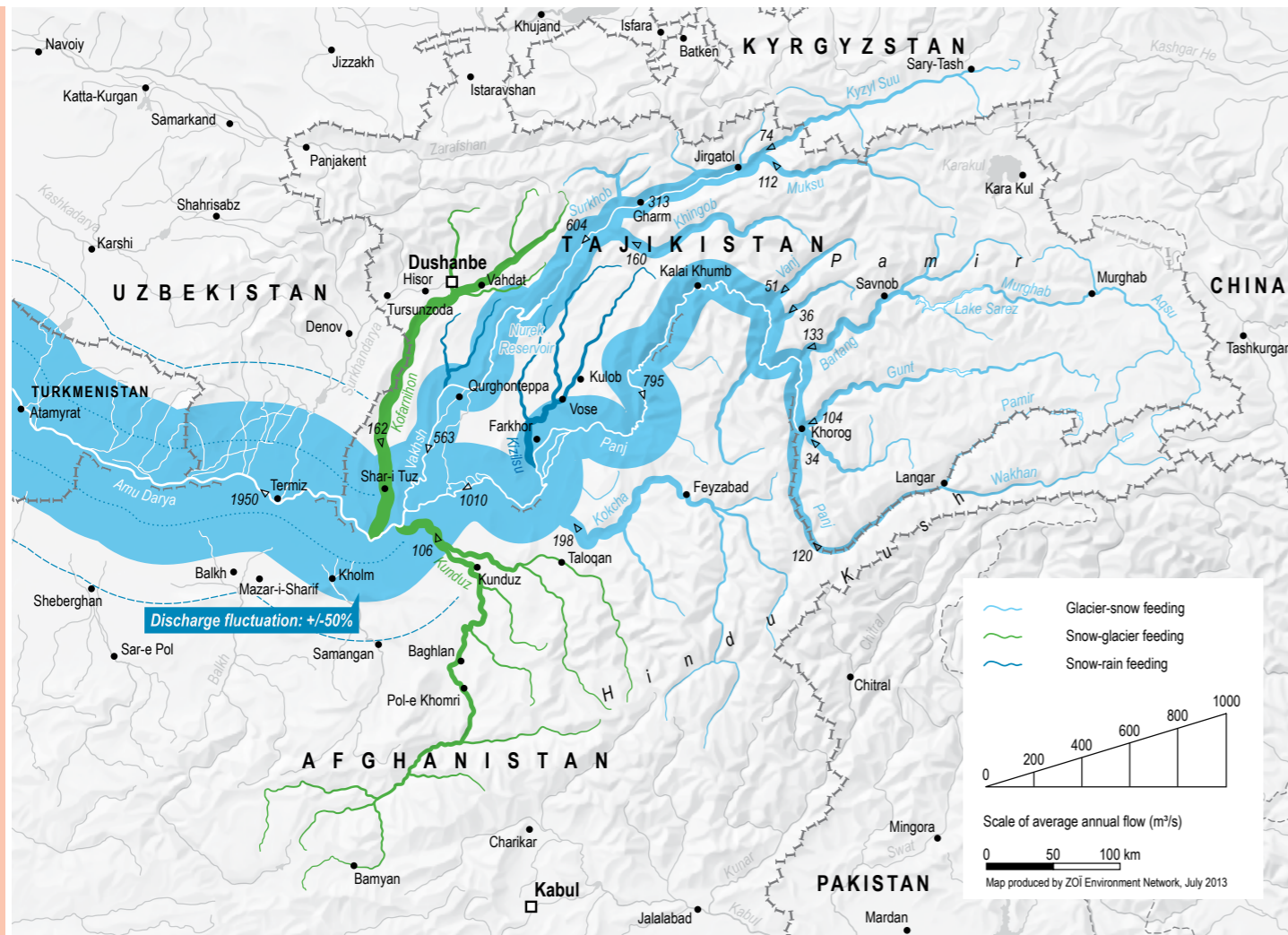


10 / With a surface area of 380 km², **Karakul** is the largest lake in the Amu Darya basin. At almost 4 000 m in elevation, Karakul fills the ancient crater created by a meteorite.

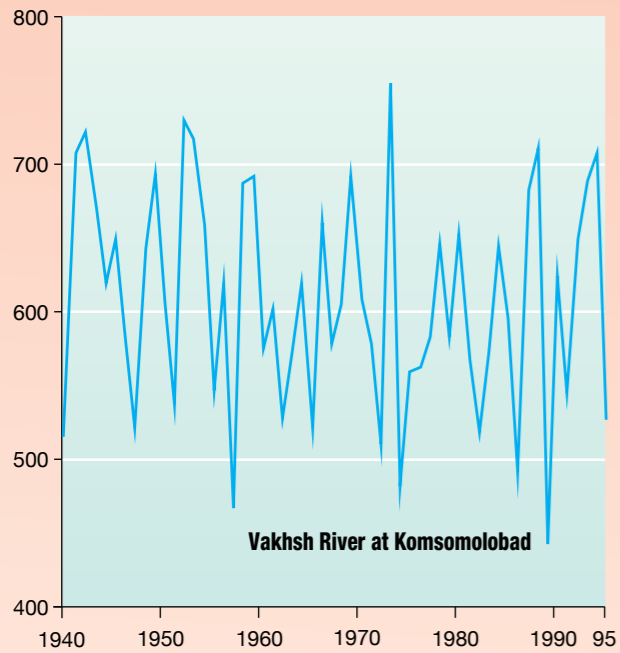


Groundwater in the mountains contains a wide range of minerals and is used for medical treatments (hot springs, cold springs and spas). In both countries, groundwater is an important drinking water source, and especially in lowland Afghanistan is used for irrigation.

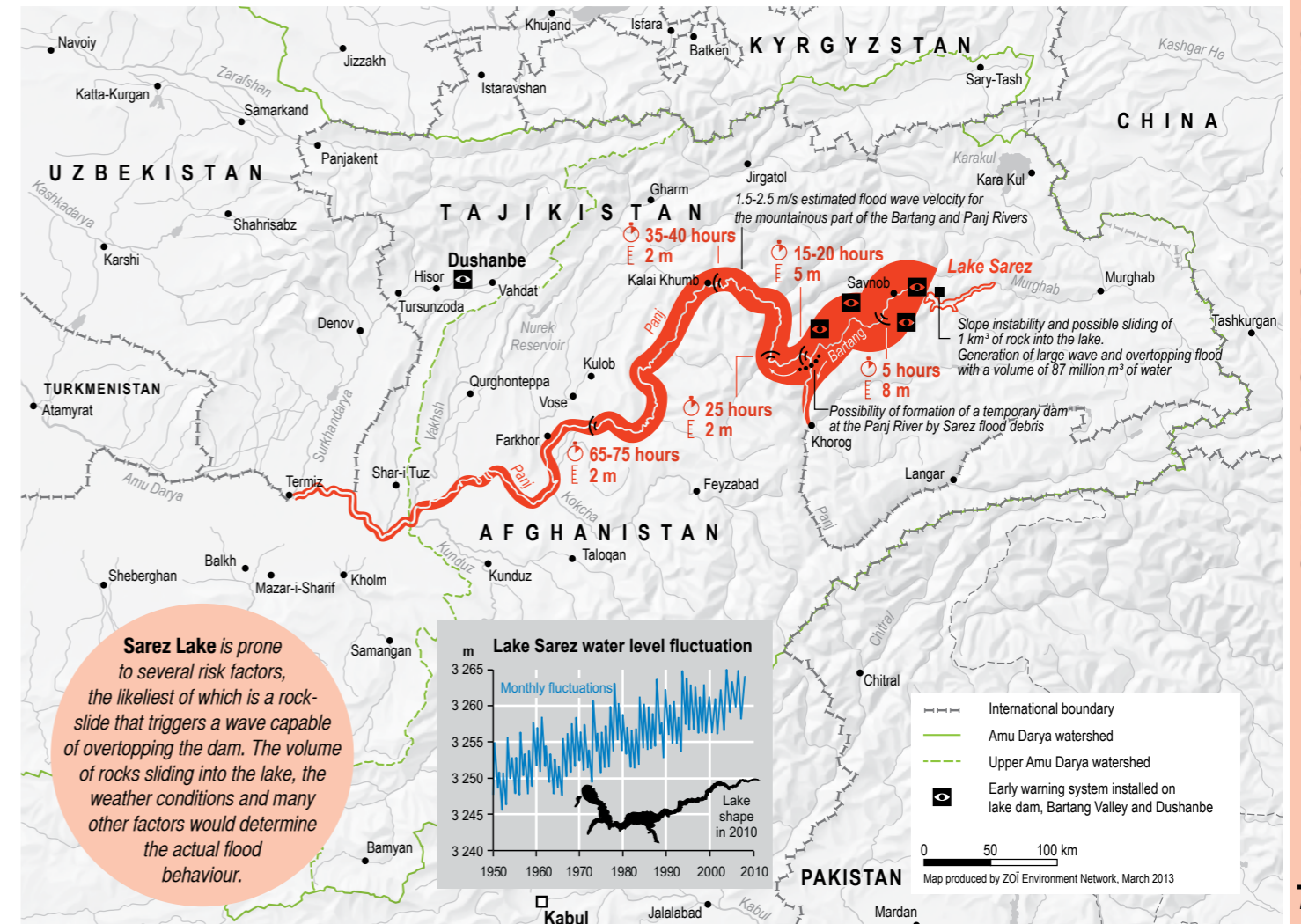
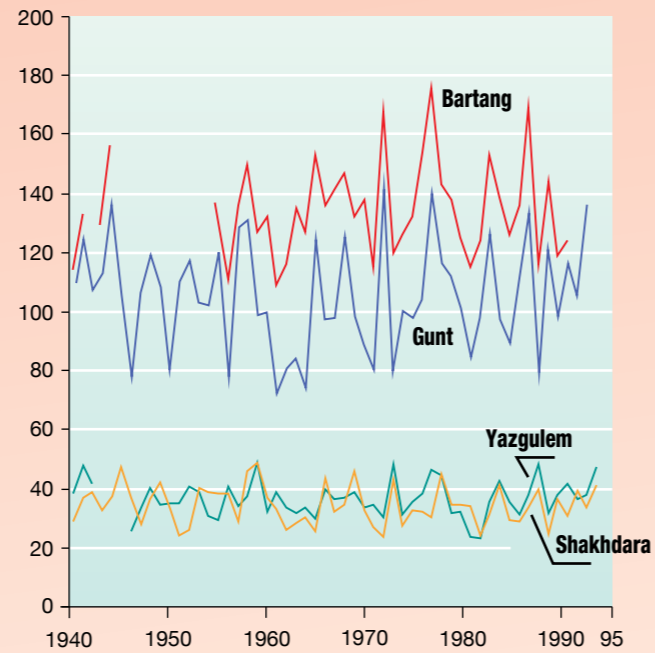


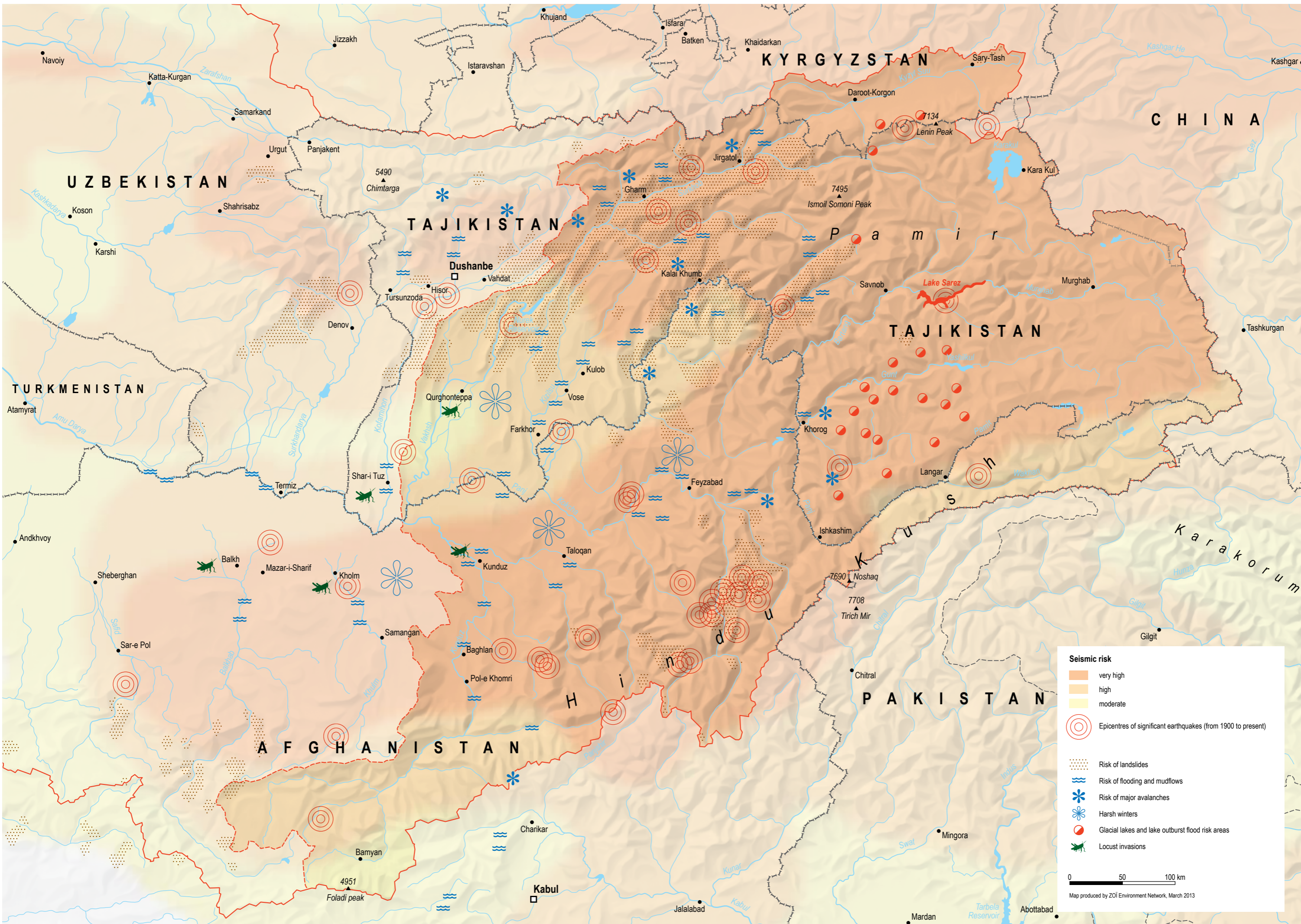


River flow variability in the Vakhsh basin
average annual water discharge, m³/sec



River flow variability in the Panj basin
average annual water discharge, m³/sec





Seismic risk

- very high
- high
- moderate

- Epicentres of significant earthquakes (from 1900 to present)
- Risk of landslides
- Risk of flooding and mudflows
- ❄️ Risk of major avalanches
- ❄️ Harsh winters
- 🔴 Glacial lakes and lake outburst flood risk areas
- 🦗 Locust invasions

0 50 100 km

Map produced by ZOI Environment Network, March 2013

1 / Snow avalanches occur in many parts of the Amu Darya basin, and present real hazards for roads and other infrastructure in some areas. In severe winters avalanches can cause many casualties.




7 / Earthquakes associated with intense geologic movements may not occur very often, but they can cause significant damage when they do occur.



2 / Flash floods cause serious damage. New settlements in flood-prone areas by people who either do not know the rules or ignore them, and a limited early warning and forecasting system make the situation worse.



3 / Droughts, which occur on average once per decade and affect large areas, trigger migration and may lead to water disputes at the local or interstate level. Unprepared for the lack of water, people suffer serious economic damages.



4 / A glacier avalanche occurs when an unstable surging glacier such as **Didal**, at the top of a mountain collapses and goes downhill, destroying everything in its path. Such events are rare, but cause considerable local damage.

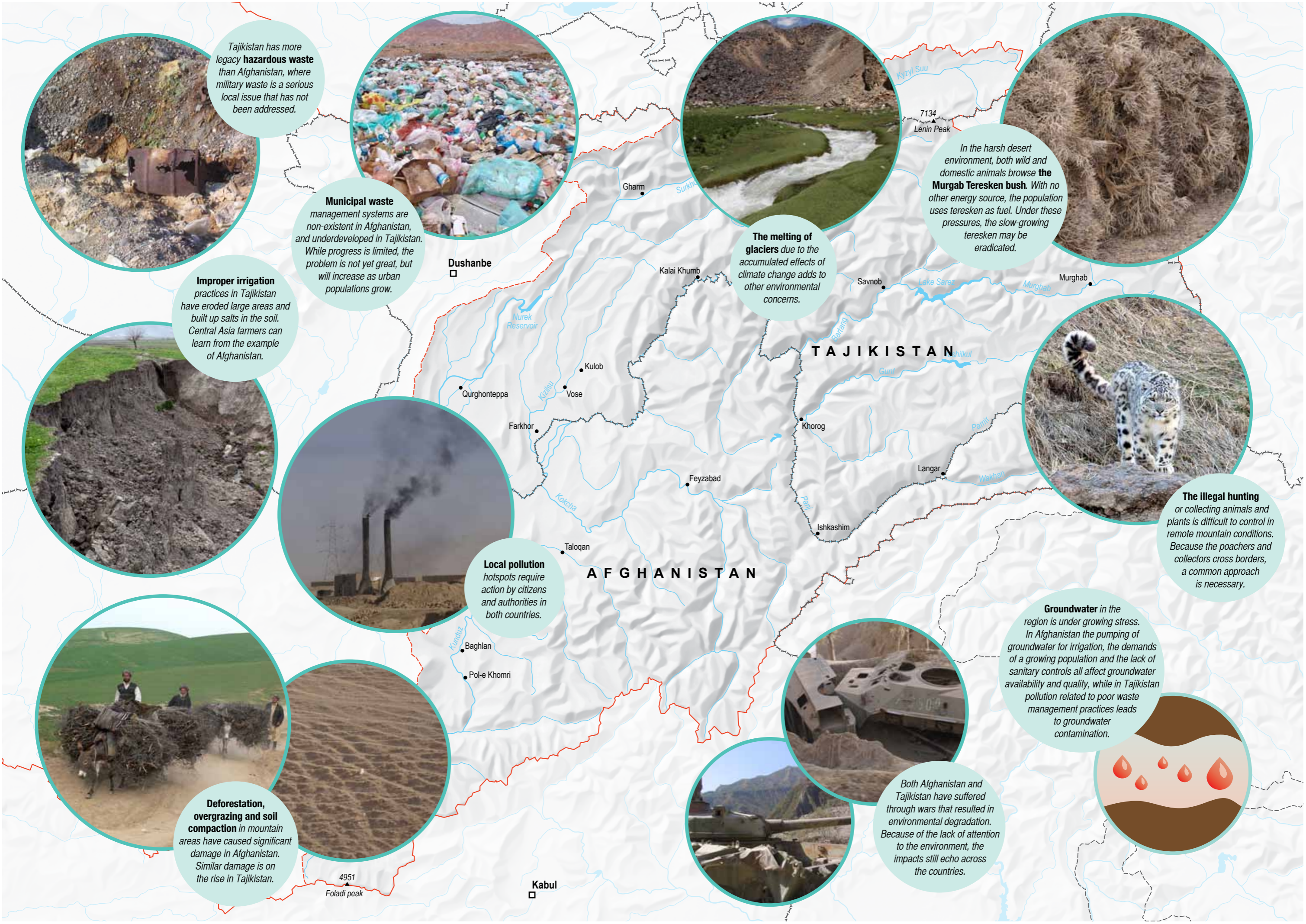


6 / Sarez lake is located in a seismically active area, and an earthquake may damage the dam resulting in the release of a large amount of water. A huge rock collapse into the lake may cause a tsunami.



5 / In many locations in the mountains, **glacial lakes** form in front of, on top of, or hidden under glaciers. If the ice dam suddenly breaks, the outburst flood can cause significant damage.





Tajikistan has more legacy **hazardous waste** than Afghanistan, where military waste is a serious local issue that has not been addressed.

Municipal waste management systems are non-existent in Afghanistan, and underdeveloped in Tajikistan. While progress is limited, the problem is not yet great, but will increase as urban populations grow.

Improper irrigation practices in Tajikistan have eroded large areas and built up salts in the soil. Central Asia farmers can learn from the example of Afghanistan.

Local pollution hotspots require action by citizens and authorities in both countries.

Deforestation, overgrazing and soil compaction in mountain areas have caused significant damage in Afghanistan. Similar damage is on the rise in Tajikistan.

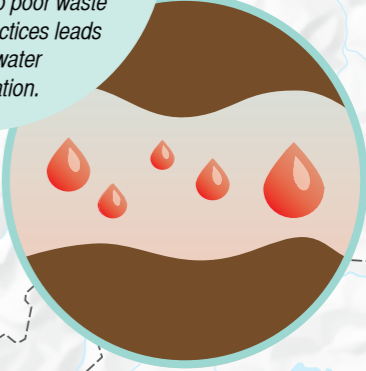
The melting of glaciers due to the accumulated effects of climate change adds to other environmental concerns.

In the harsh desert environment, both wild and domestic animals browse the **Murgab Teresken bush**. With no other energy source, the population uses teresken as fuel. Under these pressures, the slow-growing teresken may be eradicated.

The illegal hunting or collecting animals and plants is difficult to control in remote mountain conditions. Because the poachers and collectors cross borders, a common approach is necessary.

Groundwater in the region is under growing stress. In Afghanistan the pumping of groundwater for irrigation, the demands of a growing population and the lack of sanitary controls all affect groundwater availability and quality, while in Tajikistan pollution related to poor waste management practices leads to groundwater contamination.

Both Afghanistan and Tajikistan have suffered through wars that resulted in environmental degradation. Because of the lack of attention to the environment, the impacts still echo across the countries.





The countries have recently advanced their relations on environmental matters, and have signed useful agreements on cooperation. Now that the paperwork is done, they are ready to move on to more practical measures.

In the Soviet era, glaciers were well researched, but after independence monitoring was neglected. Now monitoring – both manual and automatic – is being restored, an important development because glaciers determine water conditions in the basin.



In spite of sharing their rivers, Afghanistan and Tajikistan have had only limited exchanges of forecasting and hydrological information, a situation that has put constraints on both countries, but the growing cooperation is helping to improve information exchange.



Experience exchange and mutual training are key steps in advancing to the next stage of cooperation. The development of more operational and technical cooperation should be encouraged.



The planting of forests was first practiced for village amenity values, and now includes the use of wood for construction and fuel. Experience exchange may improve these centuries-old reforestation techniques.



PRIORITY AREAS FOR COOPERATION

Both Afghanistan and Tajikistan recognize the historical gaps in the hydrological monitoring that is crucial to the development of hydropower and agriculture and to interstate water relations. Both are taking steps to rectify the situation, but improving the monitoring on the Amu Darya is not a simple matter of installing equipment. The countries need to agree on a range of issues from methodology, measurements and data exchange to the placement of monitoring stations and the provision of security for the monitors.

Climate change, the protection of biodiversity and the preparation for natural disasters add more challenges. The geographic complexities of the region combined with the inherent uncertainties associated with global warming mean that the countries need to agree on a strategy for employing climate models. Climate scientists use many different models in making their projections because a wide range of model results leads to better forecasts, and the Afghan-Tajik cooperation may want to follow that example. The conflict-free management of water and food security is inextricably linked to land use, soil conservation and drought mitigation. Better knowledge and exchange of good practices on land and water resource management at the local and basin levels, the use of appropriate soil and water conservation technologies and agrometeorological advice may help improve the environmental security of the region. On biodiversity protection, the countries can take practical steps to adopt common standards, principles and monitoring to develop the most efficient interventions – reforestation in one location or the reintroduction of animal species in another, for example. Natural disasters do not respect borders and can originate far from where they strike. Mutual forecasting and early warning systems can prevent or limit damage, and common emergency procedures and the provision of aid can ameliorate the suffering.

Differences in institutional responsibilities between the countries create the potential for confusion and inefficiency. One ministry in one of the countries may have responsibilities that are spread among three ministries in the other country. Successful collaboration does not depend upon the countries having identical administrative schemes, but each needs to be aware of how the other operates.

As Tajikistan prepares to host an international conference in Dushanbe to mark the United Nations International Year of Water Cooperation, this atlas of cooperation confirms the value of transboundary efforts to manage and protect the vast resources of the Amu Darya basin.

A FRAMEWORK FOR COOPERATION: TECHNICAL TASK FORCE ON HYDROLOGY AND THE ENVIRONMENT

On 25 October 2010, the Islamic Republic of Afghanistan and the Republic of Tajikistan signed the agreement, "On cooperation in the field of development and management of water sources of the Panj/Amu Darya River basin". The countries subsequently established a Technical Task Force (TTF) on hydrology and the environment. Existing agreements, meeting decisions and the Terms of Reference guide the TTF, and in carrying out its activities related to hydrology, the TTF will consider the guidance and consultation of the World Meteorological Organization. The responsibilities of the TTF include conducting a comprehensive analysis of the basin, and coordinating the planning and implementation of hydrological and environmental monitoring, research, assessments and joint activities in the common interest of the states. The underlying goals of TTF activities are to strengthen cooperation and to promote coherent hydrological and environmental policies between the countries. International organizations with relevant mandates may provide scientific, technical and other support to the cooperation process, as necessary.

INITIAL COOPERATION ACTIVITIES FOR 2013–2014

General activities

Compile a list of each country's ongoing and planned projects and activities that have cross-border benefits or increase the scope for efficient collaboration on hydrological and environmental matters

Facilitate procedures for members and observers of the Task Force (border access, visas)

Hydrology activities

Compile fact sheets listing hydrological and data transfer equipment, locations and status of hydrological stations, and the needs and plans for modernization (focus on Panj River)

Establish points of contact, and draft procedures and agreements on the sharing and exchange of hydrological data – routine, historical and data for flood emergencies and forecasts

Facilitate installation of the new automated hydrological station on Sherhan-Bandar bridge, Panj River; pilot data exchange; catalyse support for the new hydrological station at Ayvaj, Amu Darya River

Establish snow cover monitoring, especially in the range of elevations of 2 000–4 500 m, using common approaches; collect and exchange data

Conduct joint glacier survey and assessment; collect and exchange data

Environment activities

Establish experience and data exchange on national communications and activities on climate change mitigation, adaptation and resilience

Establish experience and data exchange for agrometeorological services, and conduct joint work on early warning and mitigation of extreme climate-related events such as locust infestations, droughts and floods

Conduct joint work on conservation and monitoring of globally significant biodiversity in near-border protected areas, wetlands, migratory species habitats and ecological corridors

Map genetic resources and important ecosystem services in the Upper Amu Darya basin

Facilitate afforestation and reforestation programmes and sustainable land management, including documentation of good practices and their replication

Conduct joint survey and assessment of environmental quality and the state of the environment in the Panj/Amu Darya basin, and elaborate common environmental indicators and priorities

Provide capacity-building and training on environmental reporting and shared environment information systems in the Amu Darya basin countries and provinces

Work jointly on raising awareness of environmental challenges, success stories and good practices in the Upper Amu Darya basin; conduct training for young professions and students

Participate in international and regional environmental processes and relevant conventions

REFERENCES

Specific references and notes:

p. 13 two graphs at the right bottom:

AMU DARYA HYDROGRAPH 1950–2010

Data analysis: SIC ICWC (→ www.cawater-info.net). Data source: National hydrometeorological services of Tajikistan, Turkmenistan and Uzbekistan

p. 14 map at the bottom:

REGIONAL LAND AND WATER ISSUES

Sources: ENVSEC Amu Darya 2011; FAO LADA Land Degradation Assessment (→ www.fao.org/nr/land/degredation/en/); Central Asian Countries Initiative for Land Management; Environment and Security Initiative regional consultations in Ashgabat (Sep 2007) and Kabul (Nov 2007) and regional field missions (May 2008); National State of the Environment reports. Data analysis on drainage water use and discharge: SIC ICWC (→ www.cawater-info.net)

p. 15, two maps on the top:

CHANGE IN TEMPERATURE 1951–2001 AND CHANGE IN PRECIPITATION 1951–2001

Sources: U.K. Climate Research Unit (data synthesis → www.climatwizard.org) and compilation of information from the First and Second National Communications to the UNFCCC

p. 15, map at the bottom:

REGIONAL CLIMATE CHANGE AND NATURAL DISASTER IMPACTS

Sources: First and Second National Communications to the UNFCCC; ENVSEC, 2011; UNEP, 2009; Zoi, 2009

p. 16, two graphs at the bottom:

AMU DARYA FRESHWATER WITHDRAWALS PER COUNTRY AND WATER INPUTS TO AMU DARYA

Data analysis: SIC ICWC (→ www.cawater-info.net). Data source: National hydrometeorological services of Tajikistan, Turkmenistan and Uzbekistan. Additional source: Diagnostic report on water resources in Central Asia SIC ICWC 2002

p. 17, map on the top:

POPULATION

Sources: LandScan Global Population Database 2007, Oak Ridge, TN, Oak Ridge National Laboratory (→ [www.ornl.gov/sci/lands can/](http://www.ornl.gov/sci/landscan/)); World Gazetteer 2012 (→ www.world-gazetteer.com/); Afghan Energy Information Centre (→ www.afghaneic.org)

p. 17, map at the bottom:

INFRASTRUCTURE

Sources: Central Asia Sustainable Mountain Development Report, 2012; Wikipedia, Rail transport in Afghanistan (→ en.wikipedia.org/wiki/Rail_transport_in_Afghanistan); CASA-1000 Project (→ casa-1000.org/); Electric power sector of Tajikistan, Barki Tojik, 2011; Afghan Energy Information Centre (→ [afghaneic.org](http://www.afghaneic.org)); Russian Atlas of the Energy Resources in the 21st Century

p. 36–37:

LANDSAT IMAGE

Landsat 7, 1997–2003 (→ <http://landsat.gsfc.nasa.gov>)

p. 40–41, map:

LAND COVER

Sources: Global Land Cover 2000 database, European Commission, Joint Research Centre, 2003 (→ bioval.jrc.ec.europa.eu/products/glc2000/glc2000.php); GlobCover 2009, European Space Agency (→ ionia1.esrin.esa.int); Global Land Cover Characterization (→ edc2.usgs.gov/glcc/glcc.php); Tajikistan's State of the Environment Report 2002 (→ enrin.grida.no/htmls/tadjik/soe2001/eng/); Land use map produced by Central Asian Countries Initiative for Land Management, 2010; Afghanistan land cover map produced by OCHA and AIMS (→ afg.humanitarianresponse.info/mapcentre/); Hindu Kush / Himalaya land cover mapping (→ http://www.glcn.org/databases/hima_landcover_en.jsp)

p. 42, map at the top:

MAIN ECOSYSTEMS

Source: World Wildlife Fund's Terrestrial Eco-regions of the World (→ worldwildlife.org/publications/terrestrial-ecoregions-of-the-world)

p. 42, maps in the middle:

VAVILOV'S CENTRES OF ORIGIN AND GLOBAL BIODIVERSITY HOTSPOTS

Sources: National Geographic; Global biodiversity hotspots: (→ www.biodiversityhotspots.org/xp/hotspots/resources/Pages/maps.aspx)

p. 43, map on the top:

HIGH THREATS TO HUMAN WATER SECURITY

Source: Rivers in Crisis database (→ riverthreat.net/nature.html). Scientific background: Global threats to human water security and river biodiversity. C. Vorosmarty, P. McIntyre, M. Gessner, D. Dudgeon, A. Prusevich, P. Green, S. Glidden, S. Bunn, C.A. Sullivan, C. Reidy Liermann and P. Davies, Nature 467, 555–561 (30 September 2010)

p. 44–45, map:

FLAGSHIP AND MIGRATORY SPECIES

Sources: National biodiversity strategies; National red lists; Wikipedia

p. 44–45, map:

PROTECTED AREAS

Sources: World Database on Protected Areas (→ protectedplanet.net/); BirdLife International (→ www.birdlife.org/); The Ramsar Convention on Wetlands (→ www.ramsar.org)

p. 52–53, satellite image:

DUST STORM IN AFGHANISTAN, JUNE 2008

Source: NASA Earth Observatory (→ earthobservatory.nasa.gov/NaturalHazards/view.php?id=20079); NASA image created by Jesse Allen, using data provided courtesy of the MODIS Rapid Response team

p. 54, map on the top:

TEMPERATURE IN JANUARY

Sources: WorldClim (→ www.worldclim.org); national climate data

p. 54, map at the bottom:

TEMPERATURE IN JULY

Sources: WorldClim (→ www.worldclim.org); national climate data

p. 55, map on the top:

ANNUAL PRECIPITATION

Sources: WorldClim (→ www.worldclim.org); national climate data

p. 55, map at the bottom:

METEOROLOGICAL STATIONS

Sources: Tajik hydrometeorological service; Watershed Atlas of Afghanistan, 2004

p. 56, two maps in the middle:

GLOBAL ANNUAL TEMPERATURE CHANGE IN 1991–2012 AND GLOBAL ANNUAL TEMPERATURE ANOMALIES IN 2012

Source: NASA Goddard Institute for Space Studies (→ data.giss.nasa.gov)

p. 58, four maps:

FUTURE REGIONAL CLIMATE PROJECTIONS

Sources: REMO model results generated by the University of Wuerzburg in the framework of the CAWa project funded by the German Federal Foreign Office as part of the "Berlin Process". B. Mannig, M. Müller, E. Starke, C. Merckenschlager, W. Mao, X. Zhi, R. Podzun, D. Jacob, and H. Paeth, 2013: Dynamical downscaling of climate change in Central Asia. Submitted to Global and Planetary Change



p. 59, map on the top:

CLIMATE CHANGE IMPACTS ON GLACIERS AND RIVERS

Sources: Expert analysis of glacier vulnerability and changes by A. Yablokov, Tajik hydrometeorological service; Modelling of temperature and precipitation changes and hydrological responses: ADB, 2011: Climate Resiliency for Natural Resources Investments. Final Report

p. 60–61, map:

CLIMATE CHANGE CONCERNS AND VULNERABILITY

Sources: Second National Communication of Tajikistan to the UNFCCC; Government of the Republic of Tajikistan, 2003: National Action Plan for Climate Change Mitigation; UNEP, 2009; Tajikistan's Pilot Programme for Climate Resilience (PPCR), 2011: Improving the Climate Resilience of Tajikistan's Hydropower Sector. Final Report. R. Wilby, M. Friedhoff, R. Connell, B. Rabb, N. Minikulov, A. Homidov, M. Shodmanov and N. Leonidova, eds.

p. 63, graph:

ABRAMOV GLACIER MASS BALANCE 1969–2012

Source of instrumental records 1969–1998: Uzbek hydrometeorological service and SANIGMI. Data analysis by Martina Barandun, University of Fribourg. Data acquisition at Abramov Glacier is financed by the Swiss project CATCOS (→ www.meteoschweiz.admin.ch/web/en/meteoswiss/international_affairs/international_

projects/CATCOS.html) Note: The values from 1994 to 2011 are based on model reconstruction and not on instrumental records. Contributors and collaborators: Matthias Huss, Martin Hoelzle, Nadine Salzmann, Erian Azisov, Ryskul Usabaliev, Abror Gafurov, Aleksander Merkuskin.

p. 64, false-colour satellite image:

FEDCHENKO GLACIER IN TAJIKISTAN, OCTOBER 2011

Source: NASA Visible Earth (→ visibleearth.nasa.gov/view.php?id=78967). NASA image created by Jesse Allen and Robert Simmon, using Landsat data from the USGS Earth Explorer

p. 65, photo and graph on the bottom:

FEDCHENKO GLACIER RETREAT

Data: A. Lambrecht, Ch. Mayer, V. Aizen, D. Floricioiu, A. Surazakov, 2012: The Fedchenko glacier evolution in the Pamir during eight decades. (→ www.asiacryoweb.org/wiki/pub/Publications/PapersPrepared/Lambrecht_et_al_Fechenko_ice_thickness_submitted_2012.pdf); Iwata, Sh., 2010: Mapping Features of Fedchenko Glacier, the Pamirs, Central Asia from Space. Geographical Studies №84 (2009). Rikkyo University, Japan (→ www.ehs.unu.edu/palm/file/get/8432); Tajik hydrometeorological service. Note that glacier terminus retreat contours are generalized.

p. 66, satellite image:

MEDVEJI GLACIER IN TAJIKISTAN, JULY 2011

Source: NASA Visible Earth (→ visibleearth.nasa.gov/view.php?id=51498). NASA image created by Jesse Allen and Robert Simmon, using EO-1 ALI data provided courtesy of the NASA EO-1 team and USGS

p. 68–69, map:

RIVER DENSITY AND HYDROLOGICAL MONITORING NETWORK

Sources: Tajik hydrometeorological service; Watershed Atlas of Afghanistan, 2004; Ministry of energy and water of the Islamic Republic of Afghanistan

p. 70–71, map:

WATERSHEDS

Source: USGS HydroSHEDS (→ hydrosheds.cr.usgs.gov/)

p. 74, map:

ANNUAL RIVER FLOW

Sources: Tajik hydrometeorological service; Atlas of the Tajik SSR, 1968; Atlas of the Tajik SSR, 1986; USGS 2010.

p. 75, map on the top:

ENVIRONMENTAL FACTORS CONTROLLING FLOODS

Sources: Tajik hydrometeorological service; Tajik committee for emergency situations; Flood research conducted by MNV Consulting, R. Johnson in the framework of Tajikistan flood management project in 2001 (→ mnnconsulting.eu/2009/12/31/mnn-in-asia-environmental-factors-controlling-floods-in-tajikistan); Afghan disaster management authority; E. Hagen, NC3A, 2008: Afghanistan Flood Hazard Map v.2. 1:100 000; USAID iMMAP

p. 75, map at the bottom:

SAREZ LAKE FLOOD RISK SCENARIO

Principal source: USGS, 2006: Usoi Dam Wave Overtopping and Flood Routing in the Bartang and Panj Rivers, Tajikistan. J. Rislley, J. Walder, and R. Denlinger, eds., USGS Water Resources Investigations Report 03-4004. Additional sources: Sarez disaster: geophysical forecast by L. Papyrin (→ sarez-lake.ru/monograph/); ISDR, 2007: Sarez Lake. The latest achievements and unsolved problems. Data on water level: Tajik hydrometeorological service

p. 76–77, map:

EXTREME WEATHER EVENTS AND NATURAL DISASTERS

Sources: Global Seismic Hazard Assessment Program (→ www.seismo.ethz.ch/static/GSHAP/); National Geophysical Data Center/World Data Service's Significant Earthquake Database, Boulder, Colorado, U.S. (→ www.ngdc.noaa.gov/mnsc/struts/form?t=101650&s=1&d=1); Global Risk Data Platform, UNEP/GRID-Geneva (→ preview.grid.unep.ch); Afghanistan natural hazards maps produced by OCHA (→ afg.humanitarianresponse.info/mapcentre)

p. 80–81, map:

KEY ENVIRONMENTAL CONCERNS

Sources: compilation of information from the State of the Environment reports of Afghanistan and Tajikistan, minutes and presentations of environmental meetings and expert interviews

Main background documents:

Asian Development Bank, 2010: Central Asia Atlas of Natural Resources. Available from: <http://www.adb.org/publications/central-asia-atlas-natural-resources>

Food and Agriculture Organization of the United Nations (FAO) and Afghanistan Information Management Service (AIMS), 2004: Watershed Atlas of Afghanistan. 1st edition. R. Favre, G. M. Kamal, eds. Available from: http://aizon.org/watershed_atlas.htm

Hoelzle M. and S. Wagner, 2010: Glacier Volume Changes in the Panj and Vakhsh Basins. Application of simple parameterizations to estimate past and future glacier change in the Panj and Vakhsh river basins. Report for FAO. Available from: <http://cashmereforum.files.wordpress.com/2010/06/glacier-volume-changes-in-the-panj-and-vakhsh-basins.pdf>.

Intergovernmental Panel on Climate Change (IPCC), 2007: Fourth Assessment Report. Available from: <http://www.ipcc.ch>

National Geographic, 2008: National Geographic Visual Atlas of the World.

Tajikistan's Pilot Programme for Climate Resilience (PPCR), 2012: Climate Resiliency for Natural Resources Investments. Final Report. Available from: <http://www.ppcr.tj>

Safarov N. and V. Novikov, 2003: Tajikistan's State of the Environment Report 2002. On-line version produced by the Laboratory of Nature Protection under the Ministry for Nature Protection of the Republic Tajikistan. Available from: <http://enrin.grida.no/htmls/tadjik/soe2001/eng/index.htm>

United Nations Economic Commission for Europe (UNECE), 2011:

Second Assessment of Transboundary Rivers, Lakes and Groundwater. Available from: <http://www.unece.org/?id=26343>

United Nations Economic Commission for Europe (UNECE), 2012: Report and the Proceedings of the Regional Meeting on Environment and Hydrology Cooperation Between Afghanistan and Tajikistan, Dushanbe, Tajikistan, March 27–29, 2012

United Nations Educational, Scientific and Cultural Organization (UNESCO), 2009: The 3rd United Nations World Water Development Report: Water in a Changing World. Available from: <http://www.unesco.org/new/en/natural-sciences/environment/water/wwap/wwdr/wwdr3-2009/downloads-wwdr3/>

United Nations Environment Programme (UNEP), 2005: Sevierskiy, I., Chervanyov, I., Ponomarenko, Y., Novikova, N.M., Miagkov, S.V., Rautalahti, E. and D. Daler. Aral Sea, GIWA Regional assessment 24. University of Kalmar, Sweden. Available from http://www.unep.org/dewa/giwa/areas/reports/r24/giwa_regional_assessment_24.pdf

United Nations Environment Programme (UNEP) and National Environmental Protection Agency of the Islamic Republic of Afghanistan (NEPA), 2008: Afghanistan's environment 2008. Available from: http://postconflict.unep.ch/publications/afg_soe_E.pdf

United Nations Environment Programme (UNEP) and National Environmental Protection Agency of the Islamic Republic of Afghanistan (NEPA), 2009: Afghanistan. National capacity needs self-assessment for global environmental management (NCSA) and national adaptation programme of action for climate change (NAPA). Final joint report. Available from: <http://unfccc.int/resource/docs/napa/afg01.pdf>

United Nations Environment Programme (UNEP), United Nations Development Programme (UNDP), United Nations Economic Commission for Europe (UNECE), Organization for Security and Co-operation in Europe (OSCE), Regional Environmental Centre (REC) and North Atlantic Treaty Organization (NATO), 2011: Environment and Security in the Amu Darya River basin. Available at: <http://www.envsec.org/publications>

University of Central Asia, Zoï Environment Network, Mountain Partnership, GRID-Arendal, 2012: Sustainable Mountain Development. From Rio 1992 to 2012 and beyond. Central Asia Mountains. G. Hughes, ed. Available from <http://msrc.ucecentralasia.org/events.asp?Nid=355>

USGS, 2010: Streamflow characteristics at streamgages in Northern Afghanistan and selected locations. S. Olson and T. Williams-Sether, eds. USGS Data series report # 529. Available from: <http://pubs.usgs.gov/ds/529/>

Additional references:

Agaltseva, N. 2008. Prospective change of the Central Asian rivers runoff with glaciers feeding under different climate scenarios. In: Geophysical Research Abstracts, Vol. 10, EGU2008-A-00464.

Breu, Th. and Hurni, H., 2003: The Tajik Pamirs: Challenges of Sustainable Development in an Isolated Mountain Region. Centre for Development and Environment, University of Bern.

Centre for Policy and Human Development (CPHD) of the Kabul University, 2011: Afghanistan Human Development Report. The Forgotten Front: Water Security and the Crisis in Sanitation.

Food and Agriculture Organization of the United Nations (FAO), 2010a: Global Forest Resources Assessment: Afghanistan.

_____, 2010b: Global Forest Resources Assessment: Tajikistan.

Government of the Islamic Republic of Afghanistan, 2008: Afghanistan National Development Strategy. Water Resource Management Strategy 2007–2012.

Government of the Republic of Tajikistan, 2006: National Environmental Action Plan of the Republic of Tajikistan.

_____, 2007a: Concept of transition to sustainable development of the Republic of Tajikistan.

_____, 2007b: National development strategy of the Republic of Tajikistan to 2015.

Hagg W., 2010: Climate Impact Study on Stream Flow. Application of a hydrological model to simulate present and future streamflow in the Panj and Vakhsh river basins. Available from: <http://cashmereforum.files.wordpress.com/2010/06/climate-impact-study-on-stream-flow.pdf>

Haslinger, A., 2004: The Challenges of Nature Conservation in the Tajik National Park. Centre for Development and Environment, University of Bern.

Immerzeel W., A. Lutz and P. Droogers, 2012: Climate Change Impacts on the Upstream Water Resources of the Amu and Syr Darya River Basins. Technical report for Asian Development Bank study "Water and Adaptation Interventions in Central and West Asia". Available from: http://www.futurewater.nl/wp-content/uploads/2012/03/Upstream_Report_FW_web.pdf

Klein I., U. Gessner, C. Kuenzer, 2012: Regional land cover mapping and change detection in Central Asia using MODIS time-series. Applied Geography 35 (2012) 1–16.

Main Administration on Hydrometeorology and Environmental Monitoring under the Ministry for Nature Protection of the Republic Tajikistan, 2002: Tajikistan's First National Communication under the Framework Convention on Climate Change. Available from: <http://unfccc.int/resource/docs/natc/tainc1.pdf>

Main Administration on Hydrometeorology and Environmental Monitoring under the Ministry for Nature Protection of the Republic Tajikistan, 2003: Tajikistan's National Action Plan on Climate Change Mitigation. B. Makhmaliev, V. Novikov, A. Kayumov and U. Karimov, eds. Available from: <http://unfccc.int/resource/docs/nap/taina01e.pdf>

Nosenko, G., Kotlyakov, V. et al. 2009. Assessment of glacier changes in mountain regions of the Former Soviet Union using recent satellite data and historical data sets. Proceedings of the International Workshop on the Northern Eurasia High Mountain Ecosystems, Bishkek, Kyrgyzstan, September 8–15, 2009.

Pamir-Alai Land Management (PALM), 2011: Strategy and Action Plan for Sustainable Land Management in the High Pamir and Pamir-Alai Mountains. Available from: http://www.cde.unibe.ch/userfiles/PALM_SAP_eng_mini.pdf

State Agency on Hydrometeorology under the Committee for Environmental Protection. The Government of the Republic of Tajikistan, 2008: Tajikistan's Second National Communication under the United Nations Framework Convention on Climate Change.

Available from: <http://unfccc.int/resource/docs/natc/tainc2.pdf>

National Biodiversity and Biosafety Centre and the Governmental Workgroup, 2003: Tajikistan's National Strategy and Action Plan on Conservation and Sustainable Use of Biodiversity (NBSAP)

National Biodiversity and Biosafety Centre and the Governmental Workgroup, 2009: Tajikistan's Fourth National Report on Implementation of the Convention on Biological Diversity

Shiklomanov A., 1999: World Water Resources and Their Use. A joint publication of the State Hydrological Institute of Russia (SHI) and UNESCO International Hydrological Programme. Available from: <http://webworld.unesco.org/water/ihp/db/shiklomanov/>

United Nations Development Programme (UNDP), 2011: Natural Disaster Risks in Central Asia: A Synthesis. M. Thurman, ed. Available from: http://europeandcis.undp.org/uploads/public1/files/vulnerability/Senior%20Economist%20Web%20site/CA_Disaster_Risks_-_MT_-_D5_11_04.pdf

United Nations Economic Commission for Europe (UNECE), 2012: Second Environmental Performance Review of Tajikistan. Available from: <http://www.unece.org/index.php?id=31804>

United Nations Environment Programme (UNEP), 2003: Afghanistan Post-Conflict Environmental Assessment. Available from: <http://www.unep.org/pdf/afghanistanpcajanuary2003.pdf>

United Nations Environment Programme (UNEP) and Food and Agriculture Organization of the United Nations (FAO), 2003: Afghanistan's Wakhan Corridor. Technical Report. Available from: <http://postconflict.unep.ch/publications/WCR.pdf>

United Nations Environment Programme (UNEP) and Interstate Commission on Sustainable Development (ICSD), 2006: Appraisal Reports on Priority Ecological Problems in Central Asia.

United Nations Educational, Scientific and Cultural Organization (UNESCO), 2006: The 2nd United Nations World Water Development Report: Water, a Shared Responsibility. Available from: <http://www.unesco.org/new/en/natural-sciences/environment/water/wwap/wwdr/wwdr2-2006/downloads-wwdr2/>

United Nations Educational, Scientific and Cultural Organization (UNESCO), 2012: The 4th United Nations World Water Development Report: Managing Water under Uncertainty and Risk. Available from: <http://www.unesco.org/new/en/natural-sciences/environment/water/wwap/wwdr/wwdr4-2012/>

World Bank, 2009: Adapting to Climate Change in Europe and Central Asia. Available from: http://siteresources.worldbank.org/ECAEXT/Resources/258598-1243892418318/ECA_CCA_Full_Report.pdf

Zoï Environment Network, 2009: Climate Change in Central Asia: A Visual Synthesis. V. Novikov, O. Simonett and Ch. Berthiaume, eds.

_____, 2012: Biodiversity in Central Asia: A Visual Synthesis. A. Kirby, V. Novikov and O. Simonett, eds.

_____, 2013: Waste and Chemicals in Central Asia: A Visual Synthesis. V. Novikov, O. Simonett, A. Kirby, G. Hughes and G. Eigenmann, eds.

Online databases and information sources:

Afghanistan Energy Information Centre: http://www.afghaneic.org/water_mapbook.php

Afghanistan Ministry of Agriculture, Irrigation and Livestock: <http://mail.gov.af/en>

Afghanistan Ministry of Energy and Water: <http://mew.gov.af/en/>

Amu Darya Basin Network (ADBNet): <http://amudaryabasin.net>

Central Asia Environment and Sustainable Development portal: <http://www.caresd.net>

Central Asia Water Information portal: <http://www.cawater-info.net>

Climate Wizard: Interactive web tool developed by The Nature Conservancy, The University of Washington and The University of Southern Mississippi <http://www.climatewizard.org>

Ecological Footprint Network: http://www.footprintnetwork.org/en/index.php/GFN/page/footprint_for_nations/
Federal Institute of Hydrology, Global Runoff Data Centre: http://www.bafg.de/clin_031/nn_294112/GRDC/EN/02__Services/022__GIS_20Layers/gislayers__node.html?__nnn=true

Food and Agriculture Organization of the United Nations Statistics (AQUASTAT): <http://www.fao.org/nr/water/aquastat/gis/index2.stm>

Food and Agriculture Organization of the United Nations Statistics (FAOSTAT): <http://faostat.fao.org>

Global irrigated areas, dataset of the Goethe University, Frankfurt-on-the-Main, Germany: <http://www.geo.uni-frankfurt.de/ipg/ag/dl/datensaetze/index.html>

Global Water Systems Project datasets: http://wiki.gwsp.org/joom/index.php?option=com_content&task=blogcategory&id=34&Itemid=63

GRID-Arendal: <http://www.grida.no>

Humanitarian information portal of Afghanistan (OCHA Afghanistan): <http://afg.humanitarianresponse.info/mapcentre>

Mountain Partnership: <http://www.mountainpartnership.org>

NASA Visible Earth: <http://visibleearth.nasa.gov>

Rivers in Crisis database: <http://www.riverthreat.net>

Tajikistan Committee for Nature Protection: <http://www.hifztabiat.tj>

Tajikistan Hydrometeorological Service: <http://www.meteo.tj>

Tajikistan Ministry of Water Resources and Land Reclamation: <http://www.mwr.tj/en/>

Tajikistan National Biodiversity and Biosafety Centre: <http://www.biodiv.tj>

United Nations Economic Commission for Europe (UNECE), Environmental Policy homepage: <http://www.unece.org/env/welcome>

United Nations Educational, Scientific and Cultural Organization

International Hydrological Programme (UNESCO IHP): <http://www.unesco.org/new/en/natural-sciences/environment/water/ihp/>

United Nations Educational, Scientific and Cultural Organization World Heritage List (UNESCO WHL): <http://whc.unesco.org/en/list>

United Nations Environment Programme and World Conservation Monitoring Centre (UNEP WCMC). World Protected Areas Visual Database: http://www.protectedplanet.net/#5_44.25_65.25_0

United Nations International Year of Water Cooperation: <http://www.unwater.org/watercooperation2013.html>

United Nations Millennium Development Goals Indicators: <http://mdgs.un.org/unsd/mdg/Data.aspx>

United Nations Sustainable Development Knowledge Platform: <http://sustainabledevelopment.un.org/>

USGS Afghanistan homepage: <http://afghanistan.cr.usgs.gov/>

Water Footprint Network: <http://www.waterfootprint.org>

World Bank (WB) development indicators: <http://publications.worldbank.org/WDI/>

World Meteorological Organization (WMO) Hydrology and Water Resources Programme: http://www.wmo.int/pages/prog/hwrp/index_en.php

World Wildlife Fund (WWF) ECONET of Central Asia: http://www.wwf.ru/about/where_we_work/asia/closed/econet/maps

Worldwide Hydrogeological Mapping and Assessment Programme (WHYMAP): http://www.whymap.org/whymap/EN/Map_Applications/map_applications_node_en.html

Zoï Environment Network: <http://www.zoinet.org>

PHOTO CREDITS

Cover page: **Panj River** © M. Mergili (www.mergili.at)

p. 13: **Upper and Lower Amu Darya River** © V. Novikov

p. 14: **Dry Aral Sea** © O. Shipin

pp. 18–19: **Sauk dara Glaciers and Lenin Peak, Tajikistan** © M. Mergili (www.mergili.at)

p. 20: **Yapshorv and Roshkorv villages, Tajikistan** © M. Mergili (www.mergili.at)

p. 21: **Vashnishar village, Afghanistan** © M. Mergili (www.mergili.at)

pp. 22–23: **Agricultural scene in the Tajik Pamirs** © M. Mergili (www.mergili.at)

pp. 24–25: **Local market in Bamyan, Afghanistan** © L. Ashley

pp. 26–27: **Dasht-i-Jum pistachio forests, Tajikistan** © V. Novikov

pp. 28–29: **Drainage patterns, Afghanistan and Tajikistan** © V. Novikov

p. 30: **Traditional houses and trails along the Panj River, Afghanistan** © V. Novikov

p. 31, top: **Kunduz River, Afghanistan** © V. Novikov

p. 31, bottom: **Afghan children** © V. Novikov

pp. 32–33: **Traditional water use activities, Afghanistan** © O. Shipin

p. 42, bottom: **Local nuts and tulips** © N. Safarov

p. 48, top: **Dasht-i-Jum Reserve** © V. Novikov

p. 48, bottom: **Bashai Palangon (Tigrovaya Balka) Reserve** © V. Novikov

p. 49: **Pamir and Hindu Kush, Afghanistan and Tajikistan** © M. Mergili (www.mergili.at)

p. 50, bottom left: **Destroyed Buddhas of Bamyan** © L. Ashley

p. 50, bottom right: **Ancient fortress in the Pamirs** © V. Shakula

p. 65, top: **Fedchenko glacier** © M. Mergili (www.mergili.at)

p. 67: **Medveji glacier** © M. Mergili (www.mergili.at)

p. 92: **Children of Afghanistan and Tajikistan**. Photos by © S. Illarionov and M. Romanyuk

Credits for photo-maps, please read counter-clockwise:

pp. 34–35. **People and the economy**. 1 © M. Mergili, 2 © N. Safarov, 3 © O. Shipin, 4–5 © S. Illarionov, 6–8 © M. Mergili

pp. 38–39. **Landscape diversity**. 1–2 © V. Novikov, 3 © V. Lukarevsky, 4 © O. Shipin, 5 © V. Novikov, 6 © M. Mergili, 7–8 © V. Novikov, 9–12 © M. Mergili.

pp. 44–45. **Flagship and migratory species**. 1 © A. Gaude, 2 © V. Ushakov, 3 © V. Lukarevsky, 4 © N. Beshko, 5 © V. Lukarevsky, 6 © G. Dushey, 7 © V. Ushakov, 8 © N. Beshko, 9 © B. Wald, 10 © V. Shakula

pp. 60–61. **Climate change concerns and vulnerability**. Nurek reservoir © L. Hislop, Women and children © M. Mergili, Locust infestation © N. Safarov, Rural men at work © O. Shipin, Mountain ecosystem © N. Safarov, Road blockage by landslide © V. Novikov, Glacial lake © M. Mergili, Vector-borne disease research © N. Safarov

pp. 62–63. **Glaciers**. 1 © GFZ, 2 © L. Hislop, 3 © V. Novikov, 4–5 © M. Mergili, 6 © V. Novikov

pp. 72–73. **Groundwater, rivers, lakes and reservoirs**. 1–6 © V. Novikov, 7 © M. Mergili, 8 © A. Homidov, 9 © M. Mergili, 10 © V. Novikov

pp. 78–79. **Impacts of natural disasters**. 1 (left) © A. Kayumov, 1 (right) © A. Homidov, 2 (top) © A. Homidov, 2 (bottom) © O. Shipin, 3 © N. Safarov, 4 © A. Yablokov, 5–6 © M. Mergili, 7 © A. Homidov

pp. 80–81. **Key environmental concerns**. Municipal waste © V. Ushakov, Obsolete pesticides dump © V. Novikov, Severe soil erosion in Tajikistan © L. Hislop, Local pollution in Afghanistan © V. Novikov, Deforestation and over-grazing in Afghanistan © O. Shipin, Post-conflict environmental impacts © V. Novikov, Snow leopard © V. Ushakov, Teresken bush © V. Novikov, Glacial water stream © M. Mergili

pp. 82–83. **Regional cooperation on hydrometeorology and environmental protection**. Afghan-Tajik environmental meeting in Dushanbe, March 2012 © L. Hislop, Afghan-Tajik delegation in Nagoya, Japan, Convention on Biodiversity © N. Safarov, Hydrological monitoring experience exchange on the Vakhsh River © L. Hislop, Forest planting in Afghanistan © S. Illarionov, Hydrological stations on Panj and Vakhsh rivers in Tajikistan © A. Homidov, Automatic glacial and meteorological monitoring station at Abramov glacier © GFZ



This atlas is designed primarily for environmental professionals, but because it is highly visual, it may be interesting to schoolchildren, and may contribute to their education and general awareness of the region. The children of the Amu Darya basin deserve a good future, and taking care of the environment is one way of taking care of the children.



